I364.9773
I29c
1992
c.2

CRIME IN ILLINOIS

1992

ILLINOIS STATE POLICE

DATE DUE

OCT 05	1994 HC		

GAYLORD PRINTED IN U.S.A.

CRIME IN ILLINOIS
1992

Presented by the

Illinois State Police
Division of Forensic Services and Identification
Bureau of Identification

ILLINOIS STATE LIBRARY
3 1129 00635 101 9

Editors: James R. Bushnell
Karen C. Reeder
Wanda Kaidell
Theresa Freeman
Peg Riecks

Table of Contents

PREFACE v

DEDICATION vii

ACKNOWLEDGMENTS ix

INTRODUCTION
- Illinois Uniform Crime Reporting Program 1
- Chicago Police Department and Downstate Illinois 1
- Considerations for Interpretation 2
- Reporting Agencies by Method 3
- Agencies with Data Missing 6
- Revised UCR Reporting Agencies 7
- The Crime Index 8
- The Crime Rate 8
- Classification of Crime Index Offenses 9

SECTION I CRIME TRENDS
- Crime Trends 13
- State Total Crime Index Offenses 14
- Downstate Illinois Crime Index Offenses 15
- Chicago Police Department Crime Index Offenses 16
- Crime Index Arrests Pie Charts 17

SECTION II OFFENSE AND CLEARANCE DATA
- Offense and Clearance Data 21
- Downstate Illinois 22
- Chicago Police Department 28

SECTION III ADULT AND JUVENILE ARREST DATA
- Adult and Juvenile Arrest Data 33
- Downstate Illinois - Old I-UCR 34
- Downstate Illinois - Old I-UCR and RIUCR 40
- Chicago Police Department 52

SECTION IV CRIME INDEX/CRIME RATE DATA
- Introduction and State Totals 57
- Police Departments 61
- Sheriffs' Offices 122
- Colleges and Universities 134
- Secretary of State 137
- Counties 138
- Illinois State Police, Division of State Troopers 150
- Illinois State Police, Division of Criminal Investigation 152
- Hospitals 153
- Railroads 154
- Park Districts 156
- Airports 156

Other Agencies 157

SECTION V METROPOLITAN STATISTICAL AREAS
Map 161
Summaries 162

SECTION VI LAW ENFORCEMENT OFFICER AND AGENCY INFORMATION
Officers Killed 169
Officers Assaulted/Battered 170
Law Enforcement Employment Information 173

SECTION VII APPENDIX
Old I-UCR Offense Codes for 1992 197
RIUCR Offense Codes for 1992 198
Multi-County Agencies 199

Since the publication of all statistical data is a voluminous and costly undertaking, only part of the more general information is contained herein. More specific agency information is available upon request from:

Illinois State Police
Division of Forensic Services and Identification
Bureau of Identification
726 South College, P.O. Box 3677
Springfield, Illinois 62708-3677
217 / 782-3310

Printed by the Authority of the
State of Illinois
Jim Edgar, Governor
ISP 6-455 (12/93)

I 364.9773
I 29c
1992
c.2

PREFACE

In 1992, the Revised Illinois Uniform Crime Reporting (RIUCR) system was implemented with 118 agencies participating. This redesign has caused some obstacles in programming and in the compilation of data. To derive state and county totals, conversions were required, changing the new offense codes back to the old. More information on the conversion is discussed in the Introduction of this manual.

We will continue to work with all agencies to refine this program and welcome any input or concerns you may have in reporting requirements.

With appreciation and thanks to all who have contributed to its publication, I present Crime In Illinois 1992 to the people of Illinois.

Terrance W. Gainer
Director
Illinois State Police

DEDICATION

This publiction is dedicated to all law enforcement officers, and in particular, to those police officers who lost their lives in the performance of duty while endeavoring to uphold the laws of the State of Illinois.

Officer Michael Browning

Officer Kenneth Novak, Jr.

Officer Robert H. Perkins

Courage knows no bounds greater than that,
that a man or woman shall give his or her life in the
service of his or her community.

ACKNOWLEDGMENTS

The Illinois State Police would like to express its appreciation to the following personnel who assisted in this publication:

DIVISION OF FORENSIC SERVICES AND IDENTIFICATION

Debbie Shafer
Peg Riecks
Carolyn Moore

BUREAU OF IDENTIFICATION
Crime Studies Section

I-UCR Unit

James R. Bushnell - *Assistant Bureau Chief*
Karen C. Reeder - *I-UCR Program Manager*
Theresa Freeman - *I-UCR Program Methods & Procedures Advisor II*
Wanda Kaidell - *I-UCR Unit Supervisor*
Judy Cacciatori - *Auditor*
Mamie Jennings - *Auditor*
Marsha Nance - *Auditor*
Wendy Spinner - *Auditor*
Tammy Green - *Auditor*

Field Services Unit

Thomas Loverude - *Field Services Unit Supervisor*
Thomas Bolinger - *Field Representative*
Dan Gaefcke - *Field Representative*
Jim Keefauver - *Field Representative*
Rick Pawlarczyk - *Field Representative*
Sue Williams - *Field Representative*
Vanessa Weathers - *Field Representative*
Vickie Scott - *Field Representative*
Walt Hetman - *Field Representative*

Word Processing and Distribution

Bonnie Proctor
Kay Ator
Beverly Bingham
Brenda Marlin
Lee Kaiser
Mike Traughber
Doug Nevill

DIVISION OF ADMINISTRATION
Information Services Bureau

I-UCR Section

Theresa Law
Randy Danenberger
John Dean

Central Printing Section

INTRODUCTION

INTRODUCTION

The Illinois Uniform Crime Reporting Program

The Illinois Uniform Crime Reporting (I-UCR) Program was developed in 1971 and implemented on January 1, 1972. The I-UCR Program has evolved into a system intended to meet the needs of all reporting agencies. It is an incident-based reporting system designed to accomplish the following major goals:

- To provide needed administrative statistics for law enforcement agencies.
- To provide the legislature with information necessary to formulate effective laws which address the crime problem.
- To provide Illinois citizens with the most complete information on the nature and extent of crime.
- To include comprehensive data for researchers and planners.
- To adhere to the national program's standards.

Reporting crime statistics is mandated by chapter 38, paragraph 206-8 of the Illinois Revised Statutes:

206-8. Crime Statistics. The Department (of State Police) shall be a central repository and custodian of crime statistics for the state and it shall have all power incident thereto to carry out the purposes of this Act, including the power to demand and receive cooperation in the submission of crime statistics from all units of government.

Reporting agencies receive monthly and quarterly summaries of the reported criminal activity within their jurisdictions upon request. All offenses known to law enforcement agencies are reported monthly to the Crime Studies Section of the Bureau of Identification. Participating jurisdictions include villages, municipalities, counties, colleges, universities, park districts, railroads and hospitals throughout Illinois. Agencies may also submit service code and local ordinance data in order to provide law enforcement administrators with information for use in planning and research; determining and utilizing manpower; budgeting; and developing and evaluating crime prevention programs.

On January 1, 1992, the Revised Illinois Uniform Crime Reporting (RIUCR) Program, operating under the Federal Bureau of Investigation's new National Incident Based Reporting System (NIBRS) criteria, became operational on a voluntary basis. At the end of 1992, 118 agencies had reported crime data utilizing the RIUCR system. In order to put data into a format that would allow calculation of a county, MSA and state totals, a conversion program was used to convert the more complex offense codes of the revised system data back to the old offense codes. Due to limitations placed on the conversion process by the data elements themselves, data breakouts beyond category level were not possible for some of the traditional Crime in Illinois reports. Narrative in each report section will further explain limitations where they exist.

In 1992 there were 1,007 law enforcement agencies in Illinois, of which 797 reported crime statistics directly to the Bureau of Identification. The remaining agencies reported their crime statistics through an intermediary agency (sheriff's office, police department, etc.). Agencies submit their data through the use of paper forms, computer printouts, magnetic tape, floppy disk, or via remote on-line terminals.

Chicago Police Department and Downstate Illinois Totals

The practices employed by the Chicago Police Department to report Illinois Uniform Crime data are not consistent with those used by all other reporting agencies. In order to avoid creating a misleading impression concerning statewide crime and arrest trends, statistics from the Chicago Police Department are presented separately in this publication.

The reader is advised to read carefully the footnotes in the various sections of this publication that pertain to specific Chicago Police Department reporting practices.

Sections pertaining to Crime Index Offense data indicate separate totals for the Chicago Police Department and separate totals for Downstate Illinois which consists of sheriffs' offices, police departments (other than the Chicago Police Department), colleges, universities and Secretary of State's Office. Sections pertaining to Crime Index Arrest data indicate separate totals for the Chicago Police Department and separate totals for Downstate Illinois which consists of sheriffs' offices, police departments (other than the Chicago Police Department), colleges, universities and the Secretary of State's Office. State totals have been calculated only when the inclusion of the Chicago Police Department data would not create a misleading impression concerning the statewide total. Data from 118 agencies utilizing the Revised Illinois Uniform Crime Reporting (RIUCR) Program operating under the NIBRS criteria was processed through a conversion program to accomplish the totals presented in this publication.

Considerations for Interpretation

When comparing the crime statistics of one agency with another, many factors should be taken into consideration before conclusions are made. Some of the conditions affecting the type and volume of crime are:

- Population density and degree of urbanization with size of locality and its surrounding area.
- Variations in composition of the population, particularly youth concentration.
- Stability of population with respect to residents' mobility, commuting patterns and transient factors.
- Modes of transportation and highway system.
- Economic conditions, including median income, poverty level and job availability.
- Cultural factors and educational, recreational and religious characteristics.
- Family conditions with respect to divorce and family cohesiveness.
- Climate.
- Effective strength of law enforcement agencies.
- Administrative and investigative emphases of law enforcement.
- Policies of other components of the criminal justice system (i.e., prosecutorial, judicial, correctional and probational).
- Citizens' attitudes toward crime.
- Crime reporting practices of citizenry.[1]

I-UCR Reporting Agencies

Since 118 agencies utilized the Revised Illinois Uniform Crime Reporting (RIUCR) Program for reporting their 1992 I-UCR data, separate Reporting Agency by Method charts are provided in this section. The first chart is a summary of all the agencies, the second chart indicates the reporting methods for agencies using the OLD I-UCR Program, and the third chart indicates the reporting methods for agencies using the RIUCR Program. Also included in this section is a listing of agencies using the RIUCR Program to report 1992 I-UCR data.

---

[1] Crime in the United States - 1992, United States Department of Justice, Federal Bureau of Investigation, p.v.

Grand Total
Both Old I-UCR and RIUCR
Reporting Agencies by Method
1992

Agency		Total Reporting Agencies				
		Paper Forms	Printout	CRT	Magnetic Tape	Floppy Disk
Police Departments	602	171	7	199	70	155
Sheriffs' Offices	102	11	1	68	8	14
Colleges & Universities	27	6	0	13	0	8
Railroads	16	8	0	1	1	6
Miscellaneous Agencies	43	3	0	37	0	3
Park Districts	5	2	0	0	0	3
Hospitals	2	1	0	0	0	1
Total	797	202	8	318	79	190

Old I-UCR Reporting Agencies by Method
1992

Agency		Total Reporting Agencies				
		Paper Forms	Printout	CRT	Magnetic Tape	Floppy Disk
Police Departments	524	171	7	161	62	123
Sheriffs' Offices	75	11	1	50	8	5
Colleges & Universities	25	6	0	11	0	8
Railroads	15	8	0	0	1	6
Miscellaneous Agencies	33	3	0	28	0	2
Park Districts	5	2	0	0	0	3
Hospitals	2	1	0	0	0	1
Total	679	202	8	250	71	148

RIUCR Reporting Agencies by Method
1992

Agency		Total Reporting Agencies				
		Paper Forms	Printout	CRT	Magnetic Tape	Floppy Disk
Police Departments	78	0	0	38	8	32
Sheriffs' Offices	27	0	0	18	0	9
Colleges & Universities	2	0	0	2	0	0
Railroads	1	0	0	1	0	0
Miscellaneous Agencies	10	0	0	9	0	1
Park Districts	0	0	0	0	0	0
Hospitals	0	0	0	0	0	0
Total	118	0	0	68	8	42

Agencies With Data Missing
1992

Police Departments

Agency	# of Months Missing
Amboy	1
Arcola	5
Astoria	2
Atlanta	5
Bellwood	4
Benton	6
Benld	1
Blue Mound	1
Bunker Hill	4
Christopher	8
Creve Cour	1
Cuba	1
Dallas City	12
Danvers	12
East Carondelet	9
Equality	11
Gifford	6
Golf	9
Grant Park	1
Green Valley	1
Hampton	7
Harrisburg	2
Havana	1
Hillsboro	2
Hillsdale	9
Holiday Hills (Arrests)	1
Indian Head Park	1
Jonesboro	3
Lanark	6
Lenzburg	7
Mackinaw	11
Mascoutah	6
McLean	11
Meredosia	7
Minier	1
Momence	2
Mt. Carroll	4
Nashville	1
Nauvoo	12
New Athens	1
Niles	2
Nokomis	4
Okawville	1
Orland Hills	1
Palmyra	3
Plymouth	6
Pontiac	1
Robbins	11
Royalton	1
Smithton	2
St. Anne	12
Stone Park	12
Summerfield	11
Thomasboro	12
Thomson	4

Police Departments

Agency	# of Months Missing
Tonica	12
Tuscola	1
Vienna	9
Watseka	8
West Frankfort	2
Williamsfield	4
Winchester	5
Woodhull	1

Sheriff's Offices

Agency	# of Months Missing
Edwards County	1
Hamilton County	12
Henderson County (Offenses)	2
Johnson County	1
Kendall County	2
Massac County	2
Menard County	1
Sangamon County (Arrests)	1

Miscellaneous

Agency	# of Months Missing
Belt R.R.	12
Chicago Illinois Midland R.R.	11
Chicago N.W. R.R.	1
Cook County Forest Preserve	11
Governor's State University	1
Indiana Harbor Belt R. R.	5
Lake County College	1
Mundelein Park District	3
SIU School of Medicine	1
SOS District 1	1
SOS District 2	3
SOS District 5	8
SOS District 7	3
Springfield Park District	1
Union Pacific R.R.	12
Western Illinois University	1

Crime In Illinois 1992
Revised Uniform Crime Reporting Agencies

Anitoch P.D.
Batavia P.D.
Beecher P.D.
Belleville P.D.
Bellwood P.D.
Bradley P.D.
Bureau County S.O.
Chatham P.D.
Chicago Northwestern Railroad
Chicago Ridge P.D.
Christian County S.O.
Clark County S.O.
Clay County S.O.
Clinton County S.O.
Clinton P.D.
Crawford County S.O.
Crest Hill P.D.
Crete P.D.
DeKalb County S.O.
DeKalb P.D.
Department of Conservation
Dixmoor P.D.
Dixon P.D.
Downers Grove P.D.
East Dundee P.D.
Eastern Illinois University
Edgar County S.O.
Edwards County S.O.
Effingham County S.O.
Fairfield P.D.
Farmer City P.D.
Flora P.D.
Ford County S.O.
Forest Park P.D.
Frankfort P.D.
Franklin Park P.D.
Gibson City P.D.
Grant Park P.D.
Grundy County S.O.
Harrisburg P.D.
Henry County S.O.
Hillsboro P.D.
Hoopeston P.D.
Illinois Commerce Commission
Itasca P.D.
Jerome P.D.
Kewanee P.D.
Lake Bluff P.D.
Lake County Forest Preserve
Leland Grove P.D.
Lemont P.D.
Lincoln P.D.
Lincolnshire P.D.
Livingston County S.O.
Lockport P.D.
Macomb P.D.
Madison P.D.
Marshall County S.O.
Marshall P.D.
Mason County S.O.
Massac County S.O.
Melrose Park P.D.
Mendota P.D.
Merrionette Park P.D.
Monmouth P.D.
Montgomery P.D.
Morgan County S.O.
Morris P.D.
Moultrie County S.O.
Mt. Carmel P.D.
Mt. Zion P.D.
Murphysboro P.D.
Olney P.D.
Oswego P.D.
Ottawa P.D.
Palos Heights P.D.
Palos Hills P.D.
Palos Park P.D.
Pana P.D.
Paris P.D.
Peotone P.D.
Peru P.D.
Pontoon Beach P.D.
Posen P.D.
Richland County S.O.
River Forest P.D.
Robinson P.D.
Rochester P.D.
Rossville P.D.
Rushville P.D.
S.O.S. District 1
S.O.S. District 2
S.O.S. District 3
S.O.S. District 4
S.O.S. 4A Subpost
S.O.S. District 5
S.O.S. District 7
Salem P.D.
Saline County S.O.
Schiller Park P.D.
Schuyler County S.O.
Shelby County S.O.
Shelbyville P.D.
South Chicago Heights P.D.
Sullivan P.D.
Sycamore P.D.
University Park P.D.
Vernon Hills P.D.
Wabash County S.O.
Wauconda P.D.
West Dundee P.D.
Western Illinois University
Whiteside County S.O.
Will County S.O.
Williamson County S.O.
Wilmington P.D.
Worth P.D.
Yorkville P.D.

The Crime Index

The Crime Index is the total number of index offenses occurring within a given jurisdiction during a specified period of time. It is used to indicate the amount and extent of serious crimes as defined by the International Association of Chiefs of Police Committee on Uniform Crime Reports. The Crime Index consists of violent crimes - murder and nonnegligent manslaughter; forcible rape; robbery; and aggravated assault, and of property crimes - burglary; theft; motor vehicle theft; and arson.

The index crimes used by the I-UCR Program translate into the national program's eight Crime Index offenses as:

Violent Crimes

Murder and nonnegligent manslaughter - The willful killing of a person or the death of a person caused by gross negligence of an individual other than the victim.
Forcible rape - The carnal knowledge of a female, forcibly and against her will - includes attempted rape. Illinois reports criminal sexual assault offenses rather than rape offenses under this category.
Robbery - The taking or attempting to take anything of value for the care, custody, or control of a person or persons by force or threat of force or violence - includes attempted robbery.
Aggravated assault - The intentional causing of serious bodily harm or the intentional attempt or threat of serious bodily injury or death - includes aggravated battery, attempted murder and ritual mutilation.

Property Crimes

Burglary - The unlawful entry of a structure to commit a felony or theft - includes attempted burglary.
Theft - The unlawful taking or stealing of property or articles without the use of force, violence, or fraud - includes burglary from motor vehicle and attempts.
Motor vehicle theft - The unlawful taking or stealing of a motor vehicle - includes attempted motor vehicle theft.
Arson - The willful or malicious burning or attempts to burn, with or without intent to defraud, a dwelling house, public building or any building, motor vehicle, aircraft, or personal property of another.

The Crime Rate

The crime rate indicates the volume of crime occurring within a given population. It is defined as the total number of index crimes per 100,000 inhabitants and is calculated as follows:

$$\frac{\text{Crime Index} \times 100{,}000}{\text{jurisdictional population}} = \text{crime rate}$$

The jurisdictional population can be that of a city, town, village, state, or nation.

Crime Index Offense Classifications

	ILLINOIS CLASSIFICATIONS	FBI-UCR CLASSIFICATIONS
VIOLENT CRIMES	First Degree Murder (IRS 38-9-1) (ILCS 720-5/9-1) Second Degree Murder (IRS 38-9-2) (ILCS 720-5/9-2)	Murder & Nonnegligent Manslaughter
	Criminal Sexual Assault (IRS 38-12-13 through 16) (ILCS 720-5/12-13, 14 & 16)	Forcible Rape
	Robbery (IRS 38-18-1 & 2) (ILCS 720-5/18-1 & 2)	Robbery
	Attempted Murder Aggravated Assault (IRS 38-12-2) (ILCS 720-5/12-2) Aggravated Battery (IRS 38-12-4, 4.1, 4.2, 4.3 & 4.6) (ILCS 720-5/12-4, 4.1, 4.2, 4.3 & 4.6) Ritual Mutilation (IRS 38-12-32) (ILCS 720-5/12-32)	Aggravated Assault
PROPERTY CRIMES	Burglary (IRS 38-12-11, 19-1 & 3) (ILCS 720-5/12-11, 19-1 & 3)	Burglary
	Theft (IRS 38-16-1 & 16A-3 & 16E-3 & 16-5) (ILCS 720-5/16-1 & 16a-3 & 16e-3 & 16-5) Burglary From Auto (IRS 38-12-11.1, 16-1, 19-1, 95.5-4-102-9-1 & 103) (ILCS 625-5/4-102 & 103, 720-5/12-11.1, 16-1 & 19-1)	Larceny/Theft
	Vehicle Theft (IRS 38-16-1 & 95.5-4-103) (ILCS 720-5/16-1 & 625-5/4-103)	Vehicle Theft
	Arson (IRS 38-20-1, 1.1 & 20-2) (ILCS 720-5/20-1, 1.1 & 20.2)	Arson

NOTE: Due to space limitations on this document, the references of IRS for the Illinois Revised State Statutes and ILCS for Illinois Compiled Statutes were used. The following is an example of the proper way of citing an Illinois Compiled Statute citation for Chapter 755 (Estates), Act 5 (Probate Act of 1975), Section 1-1 (Section 1-1 of the Probated Act of 1975), and 5/1-1 is the section number in Chapter 755 of ILCS 5/1-1 755.

SECTION I

CRIME TRENDS

Violent Crimes
Property Crimes

Please note the following while reviewing this section:

The Downstate Offense Total is the sum of data reported by sheriffs' offices, police departments (other than the Chicago Police Department), colleges, universities and the Secretary of State's Office. The Downstate Arrest Total is the sum of data reported by sheriffs' offices, police departments (other than the Chicago Police Department), colleges, universities and the Secretary of State's Office.

The Chicago Police Department Total is the data reported only by the Chicago Police Department.

The State Offense Total is the sum of the Chicago Police Department and Downstate Illinois. State Offense Totals have been calculated only when the inclusion of the Chicago Police Department data would not create a misleading impression concerning the statewide total.

Each category of offense and arrest information reflects data for offenses that occurred between January 1, 1992, and December 31, 1992. Because of agency adjustments and late submissions, 1990 and 1991 figures reflected in this publication are not comparable with those figures published in Crime in Illinois 1991.

The 1990, 1991 and 1992 crime rates for this section were calculated using the 1990 actual decennial census. The population census statistics indicated in this section are the most recent complete population census statistics available for each year. Section IV, Crime Index/Crime Rate Data, contains a more detailed explanation.

State Totals
Crime Index Offenses
1990-1992

	INDEX OFFENSE	YEAR	NUMBER OF OFFENSES	% VOLUME CHANGE	CRIME RATE PER 100,000	% CHANGE
VIOLENT CRIMES	Murder	1990	1,183		10.3	
		1991	1,300	+9.9	11.4	+10.7
		1992	1,319	+1.5	11.5	+0.9
	Criminal Sexual Assault	1990	6,399		56.0	
		1991	6,535	+2.1	57.2	+2.1
		1992	6,768	+3.6	59.2	+3.5
	Robbery	1990	44,932		393.1	
		1991	52,487	+16.8	459.2	+16.8
		1992	47,707	-9.1	417.4	-9.1
	Aggravated Assault, Aggravated Battery, Attempted Murder and Ritual Mutilation	1990	59,511		520.6	
		1991	60,938	+2.4	533.1	+2.4
		1992	59,399	-2.5	519.6	-2.5
	Subtotal	1990	112,025		980.0	
		1991	121,260	+8.2	1,060.8	+8.2
		1992	115,193	-5.0	1,007.8	-5.0
PROPERTY CRIMES	Burglary	1990	120,357		1,052.9	
		1991	128,163	+6.5	1,121.2	+6.5
		1992	123,176	-3.9	1,077.6	-3.9
	Theft	1990	369,358		3,231.3	
		1991	378,452	+2.5	3,310.9	+2.5
		1992	352,623	-6.8	3,084.9	-6.8
	Motor Vehicle Theft	1990	73,814		645.8	
		1991	75,642	+2.5	661.7	+2.5
		1992	71,203	-5.9	622.9	-5.9
	Arson	1990	4,839		42.3	
		1991	4,484	-7.3	39.2	-7.3
		1992	4,120	-8.1	36.0	-8.2
	Subtotal	1990	568,368		4,972.3	
		1991	586,741	+3.2	5,133.1	+3.2
		1992	551,122	-6.1	4,821.5	-6.1
	Crime Index Total	1990	680,393		5,952.4	
		1991	708,001	+4.1	6,193.9	+4.1
		1992	666,315	-5.9	5,829.2	-5.9

Downstate Illinois
Crime Index Offenses
1990-1992

	INDEX OFFENSE	YEAR	NUMBER OF OFFENSES	% VOLUME CHANGE	CRIME RATE PER 100,000	% CHANGE
VIOLENT CRIMES	Murder	1990	332		3.8	
		1991	374	+12.7	4.3	+13.2
		1992	380	+1.6	4.4	+2.3
	Criminal Sexual Assault	1990	3,040		35.2	
		1991	3,368	+10.8	39.0	+10.8
		1992	3,523	+4.6	40.7	+4.4
	Robbery	1990	7,796		90.2	
		1991	8,754	+12.3	101.2	+12.2
		1992	9,258	+5.8	107.1	+5.8
	Aggravated Assault, Aggravated Battery, Attempted Murder and Ritual Mutilation	1990	18,469		213.6	
		1991	18,802	+1.8	217.4	+1.8
		1992	18,319	-2.6	211.9	-2.5
	Subtotal	1990	29,637		342.7	
		1991	31,298	+5.6	362.0	+5.6
		1992	31,480	+0.6	364.1	+0.6
PROPERTY CRIMES	Burglary	1990	70,554		815.9	
		1991	76,044	+7.8	879.4	+7.8
		1992	74,128	-2.5	857.3	-2.5
	Theft	1990	240,312		2,779.2	
		1991	247,040	+2.8	2,857.0	+2.8
		1992	232,923	-5.7	2,693.7	-5.7
	Motor Vehicle Theft	1990	24,816		287.0	
		1991	27,932	+12.6	323.0	+12.5
		1992	26,213	-6.2	303.1	-6.2
	Arson	1990	2,048		23.7	
		1991	2,136	+4.3	24.7	+4.2
		1992	2,267	+6.1	26.2	+6.1
	Subtotal	1990	337,730		3,905.8	
		1991	353,152	+4.6	4,084.2	+4.6
		1992	335,531	-5.0	3,880.4	-5.0
Crime Index Total		1990	367,367		4,248.6	
		1991	384,450	+4.7	4,446.1	+4.6
		1992	367,011	-4.5	4,244.4	-4.5

Chicago Police Department
Crime Index Offenses
1990-1992

	INDEX OFFENSE	YEAR	NUMBER OF OFFENSES	% VOLUME CHANGE	CRIME RATE PER 100,000	% CHANGE
VIOLENT CRIMES	Murder	1990	851		30.6	
		1991	926	+8.8	33.3	+8.8
		1992	939	+1.4	33.7	+1.2
	Criminal Sexual Assault	1990	3,359		120.7	
		1991	3,167	-5.7	113.8	-5.7
		1992	3,245	+2.5	116.6	+2.5
	Robbery	1990	37,136		1,334.0	
		1991	43,733	+17.8	1,571.0	+17.8
		1992	38,449	-12.1	1,381.2	-12.1
	Aggravated Assault, Aggravated Battery, Attempted Murder and Ritual Mutilation	1990	41,042		1,474.4	
		1991	42,136	+2.7	1,513.7	+2.7
		1992	41,080	-2.5	1,475.7	-2.5
	Subtotal	1990	82,388		2,959.6	
		1991	89,962	+9.2	3,231.7	+9.2
		1992	83,713	-6.9	3,007.2	-6.9
PROPERTY CRIMES	Burglary	1990	49,803		1,789.1	
		1991	52,119	+4.7	1,872.3	+4.7
		1992	49,048	-5.9	1,762.0	-5.9
	Theft	1990	129,046		4,635.7	
		1991	131,412	+1.8	4,720.7	+1.8
		1992	119,700	-8.9	4,300.0	-8.9
	Motor Vehicle Theft	1990	48,998		1,760.2	
		1991	47,710	-2.6	1,713.9	-2.6
		1992	44,990	-5.7	1,616.2	-5.7
	Arson	1990	2,791		100.3	
		1991	2,348	-15.9	84.3	-16.0
		1992	1,853	-21.1	66.6	-21.0
	Subtotal	1990	230,638		8,285.2	
		1991	233,589	+1.3	8,391.2	+1.3
		1992	215,591	-7.7	7,744.7	-7.7
	Crime Index Total	1990	313,026		11,244.9	
		1991	323,551	+3.4	11,622.9	+3.4
		1992	299,304	-7.5	10,751.9	-7.5

Percentage of Arrests for Crime Index Offenses 1992

State Totals

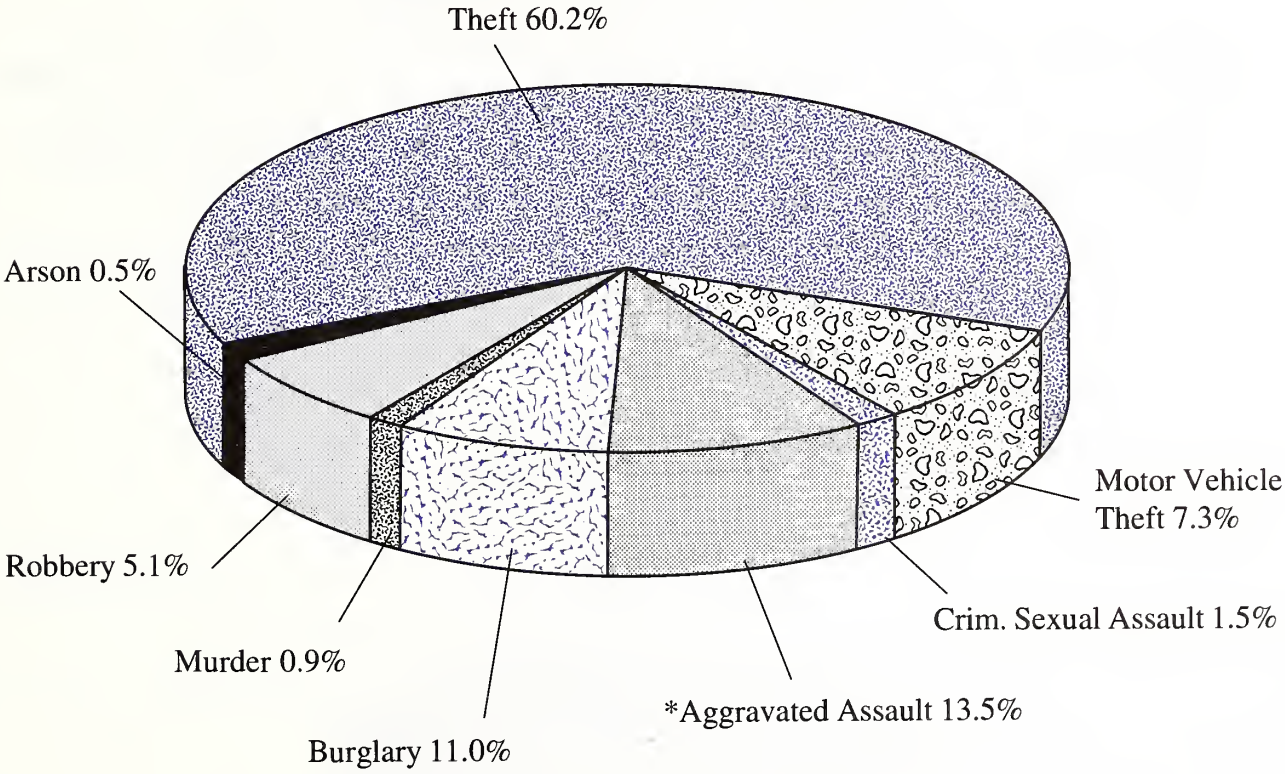

* Includes: Aggravated Battery, Attempted Murder & Ritual Mutilation

Percentage of Arrests for Crime Index Offenses 1992

Downstate

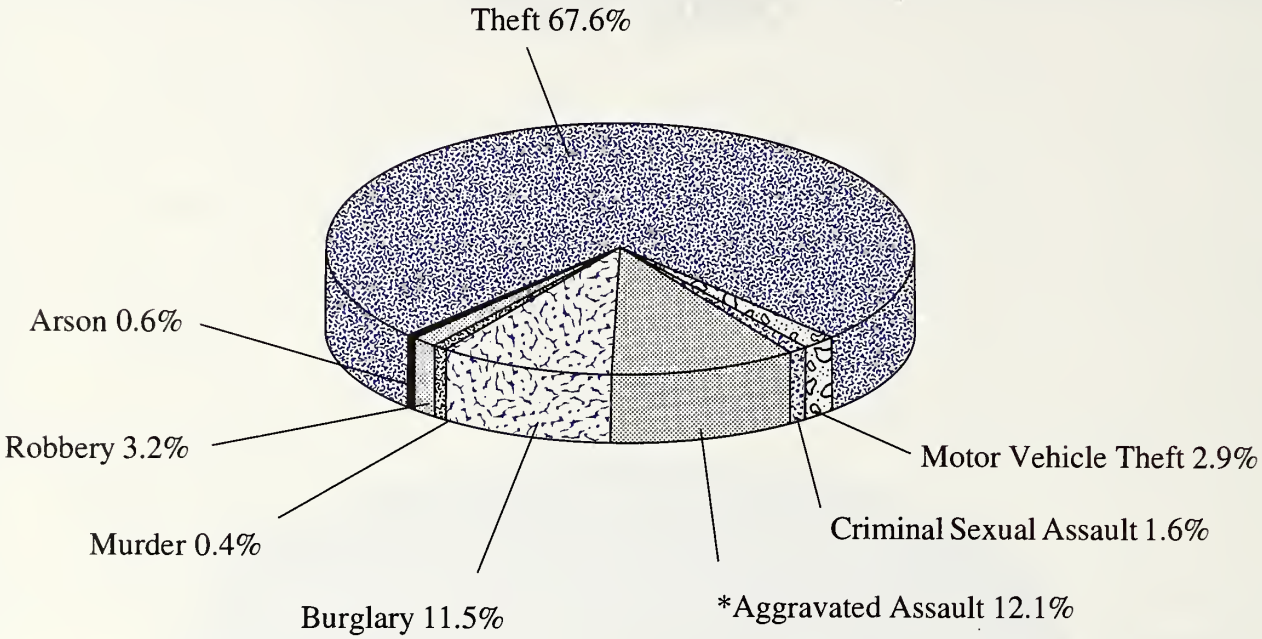

Chicago P.D.

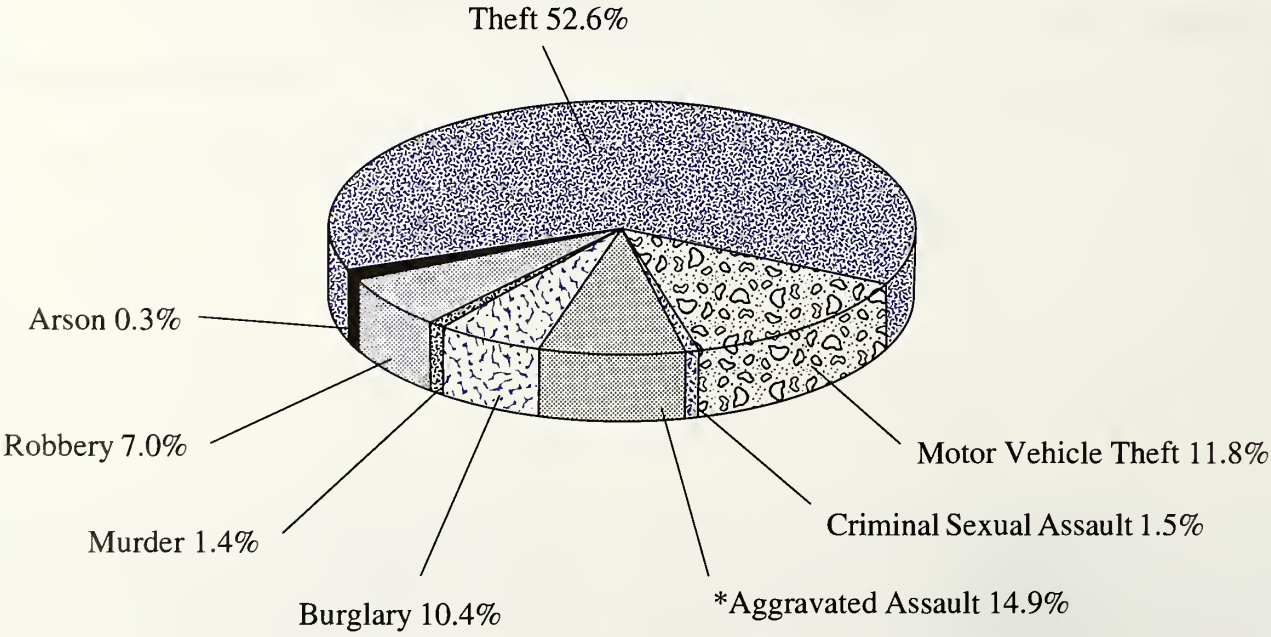

* Includes: Aggravated Battery, Attempted Murder & Ritual Mutilation
Percentages may not equal 100 due to rounding.

SECTION II

Offense and Clearance Data

Since Illinois Uniform Crime Reporting practices employed by the Chicago Police Department are not consistent with those used by all other reporting agencies, this section does not contain any State totals. Two separate Offense and Clearance Trend reports are presented. The first report is for Downstate Illinois and contains data reported by sheriffs' offices, police departments (other than the Chicago Police Department), colleges, universities and the Secretary of State's Office. Data from 118 agencies utilizing the Revised Illinois Uniform Crime Reporting (RIUCR) Program operating under the NIBRS criteria was processed through a conversion program to accomplish the totals presented in the Downstate Merged Offense and Clearance Trend report. The second report is for the Chicago Police Department. Each report includes the following:

Offenses Known to the Police - the number of offenses scored.

Offenses Actually Occurred - offenses police pursued through investigation to solution; the total offenses known to police minus unfounded offenses and offenses referred to responsible jurisdiction - used to compile the Crime Index.

Total Offenses Cleared - Cleared by Arrest-Adult, Cleared by Arrest-Juvenile, Failed to File Complaint or Prosecute-Adult, Failed to File Complaint or Prosecute-Juvenile, Other Exceptional Clearances-Adult, and Other Exceptional Clearances-Juvenile - administratively closed cases are not considered clearances.

DOWNSTATE ILLINOIS
OFFENSE AND CLEARANCE TRENDS – 1992/1991

OFF. CODE	OFFENSE CLASSIFICATION	OFFENSES KNOWN TO POLICE 1992 ANNUAL	1991 ANNUAL	92/91 PCT CHG	OFFENSES ACTUALLY OCCURRED 1992 ANNUAL	1991 ANNUAL	92/91 PCT CHG	TOTAL OFFENSES CLEARED 1992 ANNUAL	1991 ANNUAL	92/91 PCT CHG	1992 PCT CLRD	1991 PCT CLRD
	INDEX OFFENSES											
	HOMICIDE TOTAL	800	769	4+	787	762	3+	454	489	7-	57%	64%
*0110	MURDER-FIRST DEGREE	380	371	2+	373	368	1+	197	225	12-	52%	61%
*012A	ATTEMPT - HANDGUN	223	186	20+	222	185	20+	114	104	10+	51%	56%
*012B	ATTEMPT - OTHER FIREARM	33	31	6+	33	31	6+	20	23	13-	60%	74%
*0122	ATTEMPT - KNIF/CT	77	79	3-	77	79	3-	60	56	7+	77%	70%
*0123	ATTEMPT - OT WPNS	20	29	31-	19	28	32-	12	18	33-	63%	64%
*0124	ATTEMPT - HAND/FIS/FT	11	25	56-	11	24	54-	7	21	67-	63%	87%
*0130	MURDER-SECOND DEGREE	9	6	50+	7	6	17+	3	4	25-	42%	66%
0141	INVOLUNTARY MANSLAUGHTER	15	10	50+	13	10	30+	12	10	20+	92%	100%
0142	RECKLESS HOMICIDE	32	32	0	32	31	3+	29	28	4+	90%	90%
*0150	JUSTIFIABLE HOMICIDE	5	2	150+	5	2	150+	0	0	0	0%	0%
	CRIM SEXUAL ASSAULT TOTAL	3953	3701	7+	3523	3368	5+	1562	1582	1-	44%	46%
*0261	AGGRAVATED HANDGUN	136	107	27+	125	100	25+	48	38	26+	38%	38%
*0262	AGGRAVATED OT FIREARM	19	8	138+	17	6	183+	10	4	150+	58%	66%
*0263	AGGRAVATED KNIF/CUT INST	135	159	15-	124	151	18-	48	60	20-	38%	39%
*0264	AGGRAVATED OT WEAPON	30	36	17-	27	35	23-	9	19	53-	33%	54%
*0265	AGGRAVATED OT MEANS	1206	1012	19+	1091	921	18+	564	523	8+	51%	56%
*0271	ATTEMPT HANDGUN	6	3	100+	5	3	67+	3	2	50+	60%	66%
*0272	ATTEMPT OT FIREARM	7	0	0	6	0	0	4	0	0	66%	0%
*0273	ATTEMPT KNIF/CUT INST	15	16	6-	14	16	13-	5	5	0	35%	31%
*0274	ATTEMPT OT WEAPON	5	2	150+	4	2	100+	3	0	0	75%	0%
*0275	ATTEMPT OT MEANS	51	47	9+	51	43	19+	26	11	136+	50%	25%
*0281	CRIMINAL SEXUAL ASSAULT	2129	2084	2+	1863	1880	1-	769	835	8-	41%	44%
*0291	ATTEMPT CRIM SEX ASSAULT	214	227	6-	196	211	7-	73	85	14-	37%	40%
	ROBBERY TOTAL	9487	8962	6+	9258	8754	6+	2189	2121	3+	23%	24%
*031A	ARMED - HANDGUN	2703	2459	10+	2633	2402	10+	570	507	12+	21%	21%
*031B	ARMED - OTHER FIREARM	139	116	20+	138	114	21+	44	32	38+	31%	28%
*0312	ARMED - KNIF/CT	753	702	7+	729	682	7+	209	192	9+	28%	28%
*0313	ARMED - OT WPN	505	430	17+	493	417	18+	134	126	6+	27%	30%
*0320	STR ARM-NO WPN	4373	4386	0	4275	4291	0	982	1056	7-	22%	24%
*033A	ATTEMPT - HANDGUN	235	219	7+	228	216	6+	71	41	73+	31%	18%
*033B	ATTEMPT - OTHER FIREARM	38	22	73+	38	21	81+	10	6	67+	26%	28%
*0334	ATTEMPT - ARMED KNIF/CT	133	112	19+	131	109	20+	38	34	12+	29%	31%
*0337	ATTEMPT-ARMED OT WEAPON	85	64	33+	82	63	30+	15	19	21-	18%	30%
*0340	ATTEMPT - STR ARM-NO WPN	523	452	16+	511	439	16+	116	108	7+	22%	24%
	AGGRAVATED BATTERY TOTAL	107926	107264	1+	106118	105286	1+	64441	66974	4-	60%	63%
*041A	AGGRAVATED - HANDGUN	1234	1189	4+	1218	1179	3+	476	497	4-	39%	42%
*041B	AGGRAVATED-OTHER FIREARM	221	301	27-	211	299	29-	101	152	34-	47%	50%
*0420	AGGRAVATED - KNIF/CT	2344	2542	8-	2294	2500	8-	1274	1464	13-	55%	58%
*0430	AGGRAVATED - OT WPN	3965	4008	1-	3916	3960	1-	2019	2115	5-	51%	53%
*0440	AGGRAVATED - HAN/FIS/FT	3310	3557	7-	3277	3511	7-	1902	2100	9-	58%	59%
0445	AGGRAVATED - HAN/FIS/FT	4932	4892	1+	4863	4840	0	3109	3275	5-	63%	67%
0460	SIMPLE BATTERY	89939	88867	1+	88379	87110	1+	54397	56193	3-	61%	64%
0470	RECKLESS CONDUCT	1981	1908	4+	1960	1887	4+	1163	1178	1-	59%	62%
	RITUAL MUTILATION TOTAL	72	81	11-	68	79	14-	31	39	21-	45%	49%
*0490	AGGRAVATED - HANDGUN	14	18	22-	12	18	33-	3	6	50-	25%	33%
*0491	AGGRAVATED-OTHER FIREARM	4	10	60-	4	9	56-	2	4	50-	50%	44%
*0492	AGGRAVATED - KNIF/CT	17	22	23-	16	21	24-	7	9	22-	43%	42%
*0493	AGGRAVATED - OT WPN	13	13	0	13	13	0	4	7	43-	30%	53%

*0494	AGGRAVATED - HAN/FIS/FT	24	18	33+	23	18	28+	15	13	15+	65%	72%
	AGGRAVATED ASSAULT TOTAL	16326	15848	3+	16008	15542	3+	8638	9105	5-	53%	58%
*051A	AGGRAVATED - HANDGUN	2947	2732	8+	2889	2681	8+	1356	1462	7-	46%	54%
*051B	AGGRAVATED-OTHER FIREARM	431	448	4-	420	436	4-	262	295	11-	62%	67%
*0520	AGGRAVATED - KNIF/CT	2309	2379	3-	2270	2355	4-	1527	1578	3-	67%	67%
*0530	AGGRAVATED - OT WPN	1414	1474	4-	1394	1455	4-	866	986	12-	62%	67%
0545	AGGRAVATED - HAN/FIS/FT	847	835	1+	839	821	2+	644	637	1+	76%	77%
0560	SIMPLE ASSAULT	8378	7980	5+	8196	7794	5+	3983	4147	4-	48%	53%
	BURGLARY TOTAL	75235	77329	3-	74126	76044	3-	7656	8417	9-	10%	11%
*0610	FORCIBLE ENTRY	20281	20209	0	20156	20023	1+	2306	2413	4-	11%	12%
*0620	UNLAW ENTRY (NO FORCE)	8921	9178	3-	8789	9072	3-	932	1071	13-	10%	11%
*0625	RESIDENTIAL-FORCE ENTRY	26249	26652	2-	25878	26189	1-	2535	2724	7-	9%	10%
*0626	RESIDENTIAL-NO FORCE	11554	12501	8-	11270	12187	8-	1267	1523	17-	11%	12%
*0630	ATTEMPT - FORCE ENTRY	8230	8789	6-	8033	8573	6-	616	686	10-	7%	8%
	BURG FROM MOTOR VEH TOTAL	52704	56721	7-	52382	56384	7-	3577	4257	16-	6%	7%
*0710	OVER 300 (1972-81>150)	20345	20975	3-	20251	20876	3-	1054	1266	17-	5%	6%
*0720	300+UNDER (1972-81<150)	30138	33520	10-	29943	33311	10-	2306	2763	17-	7%	8%
*0750	ATTEMPT - BURG MOT VEH	2221	2226	0	2188	2197	0	217	228	5-	9%	10%
	THEFT TOTAL	183681	193938	5-	180514	190646	5-	46828	51034	8-	25%	26%
*0810	OVER 300 (1972-81>150)	40635	42150	4-	39902	41398	4-	5826	6356	8-	14%	15%
*0820	300+UNDER (1972-81<150)	139650	148038	6-	137284	145559	6-	39819	43280	8-	29%	29%
*0850	ATTEMPT - THEFT	3396	3750	9-	3328	3689	10-	1183	1398	15-	35%	37%
	MOTOR VEHICLE THEFT TOTAL	28487	30362	6-	26213	27932	6-	3093	3406	9-	11%	12%
*0910	AUTOS	21436	22183	3-	19430	20019	3-	2318	2511	8-	11%	12%
*0915	TRUCKS/BUSES	2194	2456	11-	2061	2320	11-	272	302	10-	13%	13%
*0918	OTHER VEHICLES	1660	2243	26-	1594	2178	27-	199	262	24-	12%	12%
*0920	ATTEMPT - AUTOS	2846	3112	9-	2782	3050	9-	277	291	5-	9%	9%
*0925	ATTEMPT - TRUCKS/BUSES	204	195	5+	203	194	5+	9	16	44-	4%	8%
*0930	ATTEMPT - OTHER VEHICLE	147	173	15-	143	171	16-	18	24	25-	12%	14%
	ARSON TOTAL	2426	2277	7+	2384	2219	7+	438	461	5-	18%	20%
*1010	ARSON EXPLOSIVE DEVICE	373	176	112+	369	169	118+	38	24	58+	10%	14%
*1020	ARSON INCENDIARY DEVICE	1357	1414	4-	1337	1374	3-	221	245	10-	16%	17%
*1025	AGGRAVATED ARSON	178	179	1-	172	176	2-	64	71	10-	37%	40%
1030	POSS EXPL/INCEN DEVICE	120	83	45+	117	83	41+	55	54	2+	47%	65%
*1090	ATTEMPT - ARSON	398	425	6-	389	417	7-	60	67	10-	15%	16%
*	CRIME INDEX CRIME TOTAL	374853	392645	5-	366982	384440	5-	75515	82363	8-	20%	21%
	NON-INDEX OFFENSES											
	DECEPTION TOTAL	24630	25313	3-	23784	24612	3-	8640	9206	6-	36%	37%
1110	DECEPTIVE PRACTICES	14420	15708	8-	13910	15317	9-	4733	5412	13-	34%	35%
1120	FORGERY	6658	6148	8+	6484	5990	8+	2591	2413	7+	39%	40%
1130	FRAUD	1149	1111	3+	1069	1048	2+	358	362	1-	33%	34%
1140	EMBEZZLEMENT	70	63	11+	65	62	5+	20	20	0	30%	32%
1150	CREDIT CARDS	1664	1658	0	1614	1597	1+	731	777	6-	45%	48%
1160	DECPT ALTERING OF COINS	21	27	22-	19	22	14-	0	2	100-	0%	9%
1170	FALSE REP POLICE/ORGANIZ	83	90	8-	80	79	1+	29	35	17-	36%	44%
1180	FALSE PERSONATION OFF.	148	114	30+	143	110	30+	58	59	2-	40%	53%
1190	ATTEMPT - DECEPTION	366	357	3+	354	351	1+	113	110	3+	31%	31%
1195	FINANCIAL EXPLOITATION	51	37	38+	46	36	28+	7	16	56-	15%	44%
1200	STOLEN PROP-BUY/REC/POSS	2004	2050	2-	1966	1996	2-	1684	1704	1-	85%	85%
1210	THEFT LBR/SERV/USE PROP	3348	4042	17-	3241	3927	17-	917	1145	20-	28%	29%
1220	THEFT OF LOST/MISLAY PRT	1084	1115	3-	1065	1091	2-	137	167	18-	12%	15%

NA=OFFENSE CODES NOT ESTABLISHED FOR REPORT YEAR BEING COMPARED - JUSTIFIABLE HOMICIDE(0150) IS NOT INCLUDED IN ANY TOTALS

DOWNSTATE ILLINOIS
OFFENSE AND CLEARANCE TRENDS - 1992/1991

OFF. CODE	OFFENSE CLASSIFICATION	OFFENSES KNOWN TO POLICE 1992 ANNUAL	1991 ANNUAL	92/91 PCT CHG	OFFENSES ACTUALLY OCCURRED 1992 ANNUAL	1991 ANNUAL	92/91 PCT CHG	TOTAL OFFENSES CLEARED 1992 ANNUAL	1991 ANNUAL	92/91 PCT CHG	1992 PCT CLRD	1991 PCT CLRD
1230	POSS KEYS TO COIN OP MAC	36	39	8-	35	38	8-	17	19	11-	48%	50%
1235	UNLAW USE RECORDED SOUND	7	4	75+	6	3	100+	2	0	0	33%	0%
1240	UNLAWFUL USE OF COMPUTER	41	73	44-	37	71	48-	14	22	36-	37%	30%
1245	CABLE TV SERVICE OFFENSE	208	198	5+	203	196	4+	89	104	14-	43%	53%
	VANDALISM TOTAL	187459	193916	3-	185525	191793	3-	35349	38104	7-	19%	19%
1310	CRIM DAMAGE TO PROPERTY	89441	87592	2+	88402	86551	2+	14624	15858	8-	16%	18%
1320	CRIM DAMAGE TO VEHICLE	76264	84578	10-	75749	83962	10-	7816	8972	13-	10%	10%
1330	CRIM TRESPASS TO LAND	8677	8669	0	8465	8370	1+	6333	6480	2-	74%	77%
1340	CRIM DAMG/ST SUP PROP	3142	2811	12+	3117	2801	11+	783	726	8+	25%	25%
1350	CRIM TRES/ST SUP LAND	1269	1139	11+	1263	1134	11+	1072	910	18+	84%	80%
1360	CRIM TRESPASS TO VEH	2732	2949	7-	2701	2913	7-	1286	1537	16-	47%	52%
1365	CRIM TRESPASS TO RESID.	5747	5949	3-	5645	5837	3-	3372	3542	5-	59%	60%
1370	CRIM DAMG FIRE FGT APPA	37	41	10-	36	41	12-	10	13	23-	27%	31%
1375	INSTITUTIONAL VANDALISM	99	124	20-	98	120	18-	13	12	8+	13%	10%
1380	UNAUTHOR POSS/STORE WPN	51	64	20-	49	64	23-	40	54	26-	81%	84%
	DEADLY WEAPONS TOTAL	8431	7247	16+	8198	7127	15+	6658	6198	7+	81%	86%
141A	UNLAWFUL USE HANDGUN	4064	3113	31+	3890	3037	28+	2882	2561	13+	74%	84%
141B	UNLAWFUL USE OTH FIREARM	696	665	5+	679	650	4+	504	508	1-	74%	78%
141C	UNLAWFUL USE OT DANG WPN	1517	1461	4+	1502	1450	4+	1293	1284	1+	86%	88%
142A	UNLAWFUL SALE HANDGUN	16	13	23+	15	13	15+	11	7	57+	73%	53%
142B	UNLAWFUL SALE OT FIREARM	11	17	35-	10	17	41-	7	11	36-	70%	64%
143A	UNLAWFUL POSS HANDGUN	496	408	22+	484	399	21+	440	361	22+	90%	90%
143B	UNLAWFUL POSS OT FIREARM	176	157	12+	170	155	10+	145	133	9+	85%	85%
143C	UNLAWFUL POSS AMMUNITION	207	201	3+	206	200	3+	191	183	4+	92%	91%
1440	REG SALES BY DEALER	6	4	50+	6	4	50+	4	0	0	66%	0%
1450	DEFACE ID MARK	59	48	23+	59	48	23+	58	44	32+	98%	91%
1460	NO ID CARD-ARMS/AMMO	1159	1131	2+	1155	1126	3+	1106	1087	2+	95%	96%
149A	ATTEMPT - HANDGUN	3	5	40-	3	5	40-	1	4	75-	33%	80%
149B	ATTEMPT - OTHER FIREARM	2	7	71-	1	6	83-	1	2	50-	100%	33%
149C	ATTEMPT - OT DANG WEAPON	19	17	12+	18	17	6+	15	13	15+	83%	76%
	SEX OFFENSES TOTAL	7574	6989	8+	6981	6479	8+	3675	3461	6+	52%	53%
1505	PROSTITUTION	979	693	41+	948	653	45+	905	571	58+	95%	87%
1510	SOLICIT FOR PROSTITUTE	308	419	26-	307	418	27-	282	394	28-	91%	94%
1515	PANDERING	8	8	0	8	8	0	7	6	17+	87%	75%
1520	KEEP PLACE/PROSTITUTE	12	3	300+	11	3	267+	7	2	250+	63%	66%
1521	KEEP PL/JUV - PROSTITUTE	3	1	200+	2	1	100+	1	1	0	50%	100%
1525	PATRONIZING PROSTITUTE	8	53	85-	8	53	85-	8	52	85-	100%	98%
1526	PATRONIZE JUV-PROSTITUTE	0	1	100-	0	1	100-	0	0	0	0%	0%
1530	PIMPING	5	4	25+	4	4	0	1	2	50-	25%	50%
1535	OBSCENITY	50	27	85+	49	26	88+	33	8	313+	67%	30%
1540	HARMFUL MATERIAL	31	18	72+	28	16	75+	12	7	71+	42%	43%
1542	TIE IN SALE OBS PUB DIS	2	0	0	2	0	0	1	0	0	50%	0%
1545	EXPLOITATION OF A CHILD	11	9	22+	8	7	14+	4	3	33+	50%	42%
1562	AGG CRIM SEXUAL ABUSE	1378	1205	14+	1215	1076	13+	618	596	4+	50%	55%
1563	CRIMINAL SEXUAL ABUSE	2085	1829	14+	1798	1585	13+	750	710	6+	41%	44%
1564	CRIM TRANSMISSION HIV	6	0	0	6	0	0	3	0	0	50%	0%
1565	INDEC SOLIC CHILD	54	43	26+	52	43	21+	20	30	33-	38%	69%
1570	PUBLIC INDECENCY	2166	2271	5-	2131	2233	5-	870	942	8-	40%	42%

1580	SEX RELATIONS W/FAMILIES	76	61	25+	60	48	25+	19	18	6+	31%	37%
1582	CHILD PORNOGRAPHY	53	32	66+	48	32	50+	28	21	33+	58%	65%
1585	ALL OTHERS	268	239	12+	239	206	16+	81	76	7+	33%	36%
1590	ATTEMPT - SEX OFFENSE	71	73	3-	57	66	14-	25	22	14+	43%	33%
	GAMBLING TOTAL	275	316	13-	260	298	13-	161	215	25-	61%	72%
1610	BOOKMAKING	26	17	53+	26	17	53+	14	13	8+	53%	76%
1620	NUMBERS - LOTTERY	5	5	0	5	4	25+	4	3	33+	80%	75%
1630	KEEP GAMBLING PLACE	41	44	7-	41	42	2-	35	37	5-	85%	88%
1640	REGS FED GAMBLE STAMPS	2	0	0	2	0	0	1	0	0	50%	0%
1650	CARD GAME OPERATING	16	5	220+	15	4	275+	9	4	125+	60%	100%
1651	CARD GAME PLAYING	6	20	70-	6	17	65-	5	11	55-	83%	64%
1660	DICE GAME OPERATING	3	12	75-	3	11	73-	3	8	63-	100%	72%
1661	DICE GAME PLAYING	83	71	17+	74	70	6+	54	62	13-	72%	88%
1670	GAMBLING DEVICE	37	41	10-	36	38	5-	17	13	31+	47%	34%
1680	ALL OTHER	56	101	45-	52	95	45-	19	64	70-	36%	67%
	OFFEN INVOL CHILD TOTAL	32417	31575	3+	30703	29749	3+	19547	19349	1+	63%	65%
1710	ENDANGER LIFE/HEALTH	1048	1011	4+	879	804	9+	396	394	1+	45%	49%
1720	CONTRIB DELIQ MINOR	1123	1089	3+	1096	1062	3+	908	901	1+	82%	84%
1725	CONTRIB CRM DELINQ CHILD	155	150	3+	148	148	0	120	121	1-	81%	81%
1730	CURFEW	6871	7064	3-	6828	7021	3-	6179	6524	5-	90%	92%
1740	RUN AWAYS	16170	15173	7+	15802	14698	8+	9615	8840	9+	60%	60%
1750	CHILD ABUSE	1911	1735	10+	1336	1168	14+	330	270	22+	24%	23%
1760	PATERNITY	13	14	7-	10	13	23-	3	1	200+	30%	7%
1770	TRUANCY	1058	904	17+	994	846	17+	734	600	22+	73%	70%
1775	SALE TRAVEL TICKET MINOR	0	2	100-	0	2	100-	0	0	0	0%	0%
1780	ALL OTHER	4068	4433	8-	3610	3987	9-	1262	1698	26-	34%	42%
	CANNABIS CONTROL TOTAL	9117	7286	25+	9051	7219	25+	8356	6715	24+	92%	93%
1811	POSS 30 GRAMS OR LESS	7412	5699	30+	7383	5676	30+	6978	5410	29+	94%	95%
1812	POSS OF OVER 30 GRAMS	461	445	4+	461	444	4+	438	419	5+	95%	94%
1821	MAN/DEL/POS 10 GMS/LESS	325	259	25+	321	258	24+	260	223	17+	80%	86%
1822	MAN/DEL/POS OVER 10 GMS	428	413	4+	422	408	3+	380	382	1-	90%	93%
1830	CASUAL DELIVERY	46	21	119+	39	20	95+	26	12	117+	66%	60%
1840	UNDER 18 DELIVERY	12	14	14-	11	13	15-	8	12	33-	72%	92%
1850	PROD OF CANNABIS PLANT	144	193	25-	141	188	25-	95	137	31-	67%	72%
1860	CALCUL CANNA CONSPIRACY	14	10	40+	14	10	40+	11	8	38+	78%	80%
1880	OTHER	275	232	19+	259	202	28+	160	112	43+	61%	55%
1900	INTOXICATING COMPOUND	97	74	31+	96	74	30+	81	68	19+	84%	91%
	CONT SUBSTANCE ACT TOTAL	8144	7053	15+	7987	6921	15+	6391	5808	10+	80%	83%
2010	MANUFACTURE-INTENT	1464	1148	28+	1449	1132	28+	1107	986	12+	76%	87%
2020	POSS CONT SUBSTANCE	4693	4411	6+	4648	4367	6+	4131	3947	5+	88%	90%
2030	LOOK-ALIKE SUBSTANCE	198	172	15+	195	166	17+	157	149	5+	80%	89%
2040	DEL/POSS-INTENT TO DEL	808	542	49+	794	534	49+	638	440	45+	80%	82%
2050	CRIM DRUG CONSPIRACY	20	27	26-	19	27	30-	15	21	29-	78%	77%
2060	LICENSED OPER-REGISTR	3	4	25-	3	4	25-	3	3	0	100%	75%
2070	DEL-PERSON UNDER 18	29	16	81+	28	15	87+	24	13	85+	85%	86%
2080	FAIL KEEP REC-OPER	4	5	20-	4	5	20-	0	4	100-	0%	80%
2090	OTHER	925	728	27+	847	671	26+	316	245	29+	37%	36%
	HYPO SYRG NEED ACT TOTAL	649	610	6+	645	610	6+	626	574	9+	97%	94%
2110	POSSESSION OR SALE	645	608	6+	642	608	6+	624	572	9+	97%	94%
2120	FAIL TO KEEP RECORDS	4	2	100+	3	2	50+	2	2	0	66%	100%
	DRUG PARAPHERNALIA TOTAL	80	51	57+	79	51	55+	67	49	37+	84%	96%
2160	SALE/DEL PARAPHERNALIA	80	51	57+	79	51	55+	67	49	37+	84%	96%
	LIQUOR CONT ACT TOTAL	16805	21059	20-	16638	20859	20-	15405	19694	22-	92%	94%

N/A=OFFENSE CODES NOT ESTABLISHED FOR REPORT YEAR BEING COMPARED - JUSTIFIABLE HOMICIDE(0150) IS NOT INCLUDED IN ANY TOTALS

DOWNSTATE ILLINOIS
OFFENSE AND CLEARANCE TRENDS - 1992/1991

OFF. CODE	OFFENSE CLASSIFICATION	OFFENSES KNOWN TO POLICE 1992 ANNUAL	1991 ANNUAL	92/91 PCT CHG	OFFENSES ACTUALLY OCCURRED 1992 ANNUAL	1991 ANNUAL	92/91 PCT CHG	TOTAL OFFENSES CLEARED 1992 ANNUAL	1991 ANNUAL	92/91 PCT CHG	1992 PCT CLRD	1991 PCT CLRD
2210	SALE TO MINOR,DRUNK,ETC	969	997	3-	945	975	3-	696	836	17-	73%	85%
2220	ILLEGAL POSS BY MINOR	6239	8114	23-	6204	8069	23-	5856	7709	24-	94%	95%
2230	ILLEGAL CONSUME MINOR	6617	8370	21-	6549	8287	21-	6296	8024	22-	96%	96%
2240	MISREPRES AGE BY MINOR	590	643	8-	585	635	8-	459	517	11-	78%	81%
2250	OTHER	2390	2935	19-	2355	2893	19-	2098	2608	20-	89%	90%
	MOTOR VEH OFFENSES TOTAL	260171	262786	1-	258319	260791	1-	230309	233212	1-	89%	89%
2410	DRIV INFLU-ALCOHOL	36829	38301	4-	36362	37846	4-	35250	36858	4-	96%	97%
2420	DRIV INFLU-DRUGS	294	199	48+	292	198	47+	279	187	49+	95%	94%
2430	TRANS ALCOHOL LIQR	13811	15460	11-	13786	15437	11-	13468	15084	11-	97%	97%
2440	RECKLESS DRIVING	5678	6051	6-	5262	5598	6-	3207	3545	10-	60%	63%
2445	HIT AND RUN	19497	20106	3-	19268	19855	3-	4136	4244	3-	21%	21%
2450	DRAG RACING	475	582	18-	424	499	15-	288	312	8-	67%	62%
2455	NO REGISTRATION	16511	20033	18-	16087	19489	17-	15098	18128	17-	93%	93%
2460	CANCL/SUSPEND/REVOK REG	4179	4312	3-	4171	4304	3-	3930	4032	3-	94%	93%
2461	OPERATE UNINSURED MV	59641	56806	5+	59595	56777	5+	55582	54201	3+	93%	95%
2462	OP-MV SUSP REG NO-INSUR	2018	1556	30+	2017	1554	30+	1884	1450	30+	93%	93%
2463	FALSE CAR INSURANCE CARD	51	50	2+	51	50	2+	43	49	12-	84%	98%
2465	IMPROPER USE OF REGIST	5711	6145	7-	5687	6119	7-	5359	5611	4-	94%	91%
2470	NO DRIVERS LICENSE	22727	21867	4+	22688	21832	4+	21751	20886	4+	95%	95%
2475	ANTI-THEFT LAWS	956	955	0	948	947	0	821	817	0	86%	86%
2480	SUSP/REVOK OPER LIC	53796	55501	3-	53719	55437	3-	52420	53888	3-	97%	97%
2485	DRIVR/PASS SAFETY BELTS	14709	11271	31+	14699	11269	30+	13842	10699	29+	94%	94%
2490	UNLAWFUL USE OPER LIC	1329	1450	8-	1325	1448	8-	1241	1342	8-	93%	92%
2495	FLEE-ELUDE POLICE OFF	1959	2141	9-	1938	2132	9-	1710	1879	9-	88%	88%
2500	CRIMINAL ABORTION	0	0	0	0	0	0	0	0	0	0%	0%
	DISORDERLY CONDUCT TOTAL	82334	81925	0	80644	79977	1+	32429	33077	2-	40%	41%
2805	VAGRANCY	431	333	29+	341	281	21+	272	209	30+	79%	74%
2807	DRUNKENNESS	2404	2578	7-	2355	2501	6-	1772	2071	14-	75%	82%
2810	PROWLER	2052	2169	5-	1794	1821	1-	433	442	2-	24%	24%
2820	TELEPHONE THREAT	9191	9648	5-	9058	9465	4-	1989	2085	5-	21%	22%
2825	HARASSMENT BY TELEPHONE	26021	25299	3+	25584	24705	4+	4443	4391	1+	17%	17%
2830	OBSCENE PHONE CALL	2464	3237	24-	2451	3220	24-	294	399	26-	11%	12%
2840	FALSE FIRE ALARM	474	521	9-	466	500	7-	165	169	2-	35%	33%
2850	BOMB THREAT	806	1167	31-	775	1117	31-	62	119	48-	8%	10%
2860	FALSE POLICE REPORT	654	622	5+	634	610	4+	498	469	6+	78%	76%
2870	PEEPING TOM	710	735	3-	692	710	3-	187	212	12-	27%	29%
2880	CONFINE TO PREVNT CRIME	20	14	43+	18	14	29+	11	11	0	61%	78%
2890	OTHER-NOT DRUNKENESS	37107	35602	4+	36476	35033	4+	22303	22500	1-	61%	64%
2900	AIR RIFLES	688	634	9+	681	620	10+	436	368	18+	64%	59%
3000	FIREWORKS	4300	4871	12-	3827	4423	13-	786	838	6-	20%	18%
3100	MOB ACTION/RELATED OFFNS	1189	1089	9+	1184	1078	10+	1029	1003	3+	86%	93%
3200	ARMED VIOLENCE	218	230	5-	217	227	4-	165	188	12-	76%	82%
3300	PUBLIC DEMONSTRATION	65	99	34-	64	98	35-	42	82	49-	65%	83%
3400	LOOTING	1	5	80-	1	5	80-	0	4	100-	0%	80%
3500	PRTY FORFEIT (PUB NUIS)	32	14	129+	32	14	129+	25	10	150+	78%	71%

	INTER W/PUB OFFICER TOTAL	10311	9865	5+	10286	9841	5+	9697	9324	4+	94%	94%
3710	RESIST/OBST/DISARM OFF.	7964	7690	4+	7956	7684	4+	7677	7405	4+	96%	96%
3720	REFUSE TO AID OFFICER	97	94	3+	97	94	3+	77	85	9-	79%	90%
3730	OBSTRUCTING JUSTICE	1839	1630	13+	1831	1625	13+	1664	1486	12+	90%	91%
3740	CONCEAL/AID FUGITIVE	31	35	11-	31	35	11-	25	34	26-	80%	97%
3750	ESCAPE	319	357	11-	312	344	9-	203	269	25-	65%	78%
3760	AIDING ESCAPE	10	11	9-	10	11	9-	10	11	9-	100%	100%
3770	CONTRABAND TO PENAL INS	51	48	6+	49	48	2+	41	34	21+	83%	70%
3800	INTERFER W/JUDICIAL PROC	100	138	28-	94	137	31-	49	101	51-	52%	73%
3810	CONTEMPT OF COURT	4534	5946	24-	4379	5891	26-	3946	4621	15-	90%	78%
3820	PERJURY	34	33	3+	32	33	3-	18	20	10-	56%	60%
3910	BRIBERY	44	41	7+	43	40	8+	37	34	9+	86%	85%
3920	OFFICIAL MISCONDUCT	27	34	21-	25	30	17-	7	19	63-	28%	63%
3960	INTIMIDATION	714	597	20+	683	580	18+	305	291	5+	44%	50%
3965	ETHNIC INTIMIDATION	146	130	12+	141	127	11+	66	48	38+	46%	37%
3970	EXTORTION	25	17	47+	25	14	79+	8	5	60+	32%	35%
	KIDNAPING TOTAL	1437	1338	7+	1317	1222	8+	646	616	5+	49%	50%
4210	KIDNAPING	120	105	14+	102	90	13+	29	26	12+	28%	28%
4220	AGGRAVATED KIDNAPING	82	48	71+	77	40	93+	45	20	125+	58%	50%
4230	UNLAWFUL RESTRAINT	604	552	9+	576	520	11+	342	350	2-	59%	67%
4240	FORCIBLE DETENTION	7	12	42-	7	12	42-	2	5	60-	28%	41%
4250	CHILD ABDUCTION	341	344	1-	294	299	2-	156	138	13+	53%	46%
4255	ATTEMPT CHILD ABDUCTION	214	197	9+	195	181	8+	20	15	33+	10%	8%
4260	AID/ABET CHILD ABDUCTN	3	5	40-	3	5	40-	2	5	60-	66%	100%
4270	HARBORING A RUNAWAY	66	75	12-	63	75	16-	50	57	12-	79%	76%
4310	POSS OF BURGLARY TOOLS	282	273	3+	279	273	2+	269	260	3+	96%	95%
4387	VIOL OF ORDERS OF PROTEC	5847	5402	8+	5669	5262	8+	3223	3293	2-	56%	62%
4420	CRIMINAL FORTIFICATION	0	4	100-	0	4	100-	0	4	100-	0%	100%
4510	PROBATION-VIOLATION	437	361	21+	384	322	19+	275	258	7+	71%	80%
4625	PAROLE-REVOCATION	49	53	8-	46	51	10-	38	45	16-	82%	88%
4710	SUSPICION	462	419	10+	444	397	12+	97	61	59+	21%	15%
4720	AWOL AND DESERTION	27	42	36-	20	34	41-	15	26	42-	75%	76%
4730	ILLEGAL ENTRY-ALIEN	39	30	30+	32	22	45+	27	18	50+	84%	81%
5000	OTHER CRIMINAL OFFENSES	7265	6083	19+	7075	5907	20+	4846	4433	9+	68%	75%
5060	OTHER TRAFFIC OFFENSES	16881	16474	2+	16756	16264	3+	12948	13074	1-	77%	80%
5080	OTHER DEPARTMENTAL SERV	11538	8019	44+	10943	7719	42+	7320	4564	60+	66%	59%
	NON INDEX CRIME TOTAL	817847	820569	0	804541	807093	0	480266	488021	2-	59%	60%
	TOTAL FOR CRIME CODES	1192700	1213214	2-	1171523	1191533	2-	555781	570384	3-	47%	47%
	DEATH/BODY FOUND TOTAL	0	1	100-	0	1	100-	0	0	0	0%	0%

N/A=OFFENSE CODES NOT ESTABLISHED FOR REPORT YEAR BEING COMPARED - JUSTIFIABLE HOMICIDE(0150) IS NOT INCLUDED IN ANY TOTALS

CHICAGO POLICE DEPARTMENT

OFFENSE AND CLEARANCE TRENDS - 1992/1991

OFF. CODE	OFFENSE CLASSIFICATION	OFFENSES KNOWN TO POLICE 1992 ANNUAL	1991 ANNUAL	92/91 PCT CHG	OFFENSES ACTUALLY OCCURRED 1992 ANNUAL	1991 ANNUAL	92/91 PCT CHG	TOTAL OFFENSES CLEARED 1992 ANNUAL	1991 ANNUAL	92/91 PCT CHG	1992 PCT CLRD	1991 PCT CLRD
	INDEX OFFENSES											
	HOMICIDE TOTAL	960	959	0	960	959	0	625	696	10-	65%	72%
*0110	MURDER-FIRST DEGREE	939	926	1+	939	926	1+	604	663	9-	64%	71%
0141	INVOLUNTARY MANSLAUGHTER	21	33	36-	21	33	36-	21	33	36-	100%	100%
*0150	JUSTIFIABLE HOMICIDE	26	28	7-	26	28	7-	0	0	0	0%	0%
	CRIM SEXUAL ASSAULT TOTAL	3571	3533	1+	3245	3167	2+	1480	1463	1+	45%	46%
*0261	AGGRAVATED HANDGUN	475	468	1+	448	438	2+	97	97	0	21%	22%
*0262	AGGRAVATED OT FIREARM	22	14	57+	20	14	43+	10	11	9-	50%	78%
*0263	AGGRAVATED KNIF/CUT INST	427	459	7-	393	424	7-	124	130	5-	31%	30%
*0264	AGGRAVATED OT WEAPON	121	100	21+	118	93	27+	56	39	44+	47%	41%
*0265	AGGRAVATED OT MEANS	728	801	9-	642	691	7-	389	424	8-	60%	61%
*0271	ATTEMPT HANDGUN	40	32	25+	38	31	23+	12	5	140+	31%	16%
*0272	ATTEMPT OT FIREARM	1	2	50-	1	1	0	0	0	0	0%	0%
*0273	ATTEMPT KNIF/CUT INST	61	72	15-	57	70	19-	15	23	35-	26%	32%
*0274	ATTEMPT OT WEAPON	15	17	12-	12	17	29-	6	6	0	50%	35%
*0275	ATTEMPT OT MEANS	54	65	17-	50	58	14-	17	30	43-	34%	51%
*0281	CRIMINAL SEXUAL ASSAULT	1411	1290	9+	1263	1126	12+	675	609	11+	53%	54%
*0291	ATTEMPT CRIM SEX ASSAULT	216	213	1+	203	204	0	79	89	11-	38%	43%
	ROBBERY TOTAL	38913	44227	12-	38449	43733	12-	5641	6486	13-	14%	14%
*031A	ARMED - HANDGUN	15679	16901	7-	15523	16741	7-	1681	1904	12-	10%	11%
*031B	ARMED - OTHER FIREARM	313	453	31-	313	450	30-	53	75	29-	16%	16%
*0312	ARMED - KNIF/CT	3281	3403	4-	3236	3360	4-	498	478	4+	15%	14%
*0313	ARMED - OT WPN	2586	3019	14-	2537	2963	14-	374	498	25-	14%	16%
*0320	STR ARM-NO WPN	13965	17062	18-	13792	16882	18-	2432	2898	16-	17%	17%
*033A	ATTEMPT - HANDGUN	978	1028	5-	970	1015	4-	149	152	2-	15%	14%
*033B	ATTEMPT - OTHER FIREARM	46	49	6-	45	48	6-	7	16	56-	15%	33%
*0334	ATTEMPT - ARMED KNIF/CT	397	454	13-	393	448	12-	58	75	23-	14%	16%
*0337	ATTEMPT-ARMED OT WEAPON	389	367	6+	384	362	6+	74	67	10+	19%	18%
*0340	ATTEMPT - STR ARM-NO WPN	1279	1491	14-	1256	1464	14-	315	323	2-	25%	22%
	AGGRAVATED BATTERY TOTAL	115497	114067	1+	114581	113282	1+	69841	67780	3+	60%	59%
*041A	AGGRAVATED - HANDGUN	7357	7083	4+	7277	7000	4+	2257	2325	3-	31%	33%
*041B	AGGRAVATED-OTHER FIREARM	519	592	12-	513	588	13-	143	205	30-	27%	34%
*0420	AGGRAVATED - KNIF/CT	5837	6143	5-	5767	6082	5-	3662	3645	0	63%	59%
*0430	AGGRAVATED - OT WPN	14066	15010	6-	13922	14857	6-	6984	7327	5-	50%	49%
*0440	AGGRAVATED - HAN/FIS/FT	1076	1132	5-	1064	1115	5-	637	697	9-	59%	62%
0460	SIMPLE BATTERY	86308	83793	3+	85708	83328	3+	55998	53444	5+	65%	64%
0470	RECKLESS CONDUCT	334	314	6+	330	312	6+	160	137	17+	48%	43%
	RITUAL MUTILATION TOTAL	5	0	0	4	0	0	2	0	0	50%	0%
*0490	AGGRAVATED - HANDGUN	2	0	0	1	0	0	1	0	0	100%	0%
*0491	AGGRAVATED-OTHER FIREARM	2	0	0	2	0	0	0	0	0	0%	0%
*0493	AGGRAVATED - OT WPN	1	0	0	1	0	0	1	0	0	100%	0%
	AGGRAVATED ASSAULT TOTAL	31073	29092	7+	30804	28906	7+	20906	19699	6+	67%	68%
*051A	AGGRAVATED - HANDGUN	6458	6352	2+	6402	6314	1+	4008	4062	1-	62%	64%
*051B	AGGRAVATED-OTHER FIREARM	439	546	20-	436	544	20-	330	444	26-	75%	81%
*0520	AGGRAVATED - KNIF/CT	3284	3217	2+	3265	3209	2+	2601	2540	2+	79%	79%
*0530	AGGRAVATED - OT WPN	2442	2442	0	2430	2427	0	1851	1796	3+	76%	74%
0560	SIMPLE ASSAULT	18450	16535	12+	18271	16412	11+	12116	10857	12+	66%	66%
	BURGLARY TOTAL	49534	52609	6-	49048	52119	6-	5044	5128	2-	10%	9%

*0610	FORCIBLE ENTRY	37860	39672	5-	37559	39400	5-	3527	3527	0	9%	8%
*0620	UNLAW ENTRY (NO FORCE)	8514	9329	9-	8364	9153	9-	1013	1078	6-	12%	11%
*0630	ATTEMPT - FORCE ENTRY	3160	3608	12-	3125	3566	12-	504	523	4-	16%	14%
	THEFT TOTAL	120993	132662	9-	119700	131412	9-	29496	30842	4-	24%	23%
*0810	OVER 300 (1972-81>150)	39748	38289	4+	39200	37794	4+	4522	4613	2-	11%	12%
*0820	300+UNDER (1972-81<150)	79397	92311	14-	78658	91569	14-	24019	25271	5-	30%	27%
*0850	ATTEMPT - THEFT	1848	2062	10-	1842	2049	10-	955	958	0	51%	46%
	MOTOR VEHICLE THEFT TOTAL	49786	52843	6-	44990	47710	6-	5796	6043	4-	12%	12%
*0910	AUTOS	40315	43462	7-	35935	38741	7-	4797	5156	7-	13%	13%
*0915	TRUCKS/BUSES	4853	4089	19+	4482	3721	20+	561	415	35+	12%	11%
*0918	OTHER VEHICLES	395	500	21-	384	474	19-	65	82	21-	16%	17%
*0920	ATTEMPT - AUTOS	3854	4444	13-	3822	4428	14-	354	354	0	9%	7%
*0925	ATTEMPT - TRUCKS/BUSES	355	316	12+	353	315	12+	19	31	39-	5%	9%
*0930	ATTEMPT - OTHER VEHICLE	14	32	56-	14	31	55-	0	5	100-	0%	16%
	ARSON TOTAL	1903	2392	20-	1860	2362	21-	406	422	4-	21%	17%
*1010	ARSON EXPLOSIVE DEVICE	24	46	48-	23	44	48-	3	4	25-	13%	9%
*1020	ARSON INCENDIARY DEVICE	1161	1671	31-	1148	1659	31-	134	195	31-	11%	11%
*1025	AGGRAVATED ARSON	393	364	8+	390	363	7+	143	114	25+	36%	31%
1030	POSS EXPL/INCEN DEVICE	18	20	10-	7	14	50-	6	12	50-	85%	85%
*1090	ATTEMPT - ARSON	307	291	5+	292	282	4+	120	97	24+	41%	34%
*	CRIME INDEX CRIME TOTAL	307104	331689	7-	299304	323551	7-	70936	74076	4-	23%	22%
	NON-INDEX OFFENSES											
	DEADLY WEAPONS TOTAL	10015	10580	5-	9898	10452	5-	9349	9862	5-	94%	94%
141A	UNLAWFUL USE HANDGUN	621	582	7+	613	570	8+	542	502	8+	88%	88%
141B	UNLAWFUL USE OTH FIREARM	104	95	9+	102	94	9+	87	75	16+	85%	79%
141C	UNLAWFUL USE OT DANG WPN	1007	1237	19-	1003	1233	19-	995	1218	18-	99%	98%
142A	UNLAWFUL SALE HANDGUN	46	51	10-	42	49	14-	32	38	16-	76%	77%
142B	UNLAWFUL SALE OT FIREARM	6	15	60-	6	13	54-	4	8	50-	66%	61%
143A	UNLAWFUL POSS HANDGUN	7036	7198	2-	6956	7118	2-	6600	6739	2-	94%	94%
143B	UNLAWFUL POSS OT FIREARM	677	829	18-	662	808	18-	601	736	18-	90%	91%
143C	UNLAWFUL POSS AMMUNITION	320	358	11-	319	355	10-	310	346	10-	97%	97%
1440	REG SALES BY DEALER	2	0	0	2	0	0	2	0	0	100%	0%
1450	DEFACE ID MARK	5	8	38-	5	7	29-	3	6	50-	60%	85%
1460	NO ID CARD-ARMS/AMMO	191	207	8-	188	205	8-	173	194	11-	92%	94%
	SEX OFFENSES TOTAL	2989	2641	13+	2842	2514	13+	1743	1510	15+	61%	60%
1535	OBSCENITY	0	1	100-	0	1	100-	0	1	100-	0%	100%
1562	AGG CRIM SEXUAL ABUSE	578	507	14+	510	450	13+	363	309	17+	71%	68%
1563	CRIMINAL SEXUAL ABUSE	934	774	21+	879	733	20+	551	471	17+	62%	64%
1565	INDEC SOLIC CHILD	182	189	4-	170	173	2-	51	48	6+	30%	27%
1570	PUBLIC INDECENCY	1277	1153	11+	1268	1143	11+	765	672	14+	60%	58%
1580	SEX RELATIONS W/FAMILIES	11	12	8-	10	10	0	8	8	0	80%	80%
1582	CHILD PORNOGRAPHY	4	0	0	4	0	0	4	0	0	100%	0%
1585	ALL OTHERS	3	5	40-	1	4	75-	1	1	0	100%	25%
	OFFEN INVOL CHILD TOTAL	1	0	0	1	0	0	1	0	0	100%	0%
1750	CHILD ABUSE	1	0	0	1	0	0	1	0	0	100%	0%
5000	OTHER CRIMINAL OFFENSES	1	0	0	1	0	0	1	0	0	100%	0%
	NON INDEX CRIME TOTAL	118137	113916	4+	117079	113065	4+	79395	75855	5+	67%	67%
	TOTAL FOR CRIME CODES	425241	445605	5-	416383	436616	5-	150331	149931	0	36%	34%
	GRAND TOTAL	425241	445605	5-	416383	436616	5-	150331	149931	0	36%	34%

N/A=OFFENSE CODES NOT ESTABLISHED FOR REPORT YEAR BEING COMPARED - JUSTIFIABLE HOMICIDE(0150) IS NOT INCLUDED IN ANY TOTALS/*

SECTION III

Adult and Juvenile Arrest Data

Since Illinois Uniform Crime Reporting practices employed by the Chicago Police Department are not consistent with those employed by all other reporting agencies, this section contains the following tables:

(1) Downstate Illinois Adult and Juvenile Arrest Trend (agencies reporting under the old system) table includes the following which were reported by sheriff's offices, police departments (other than the Chicago Police Department), colleges, universities and the Secretary of State's Office. This table reflects data reported by all of the above type agencies except the 118 agencies reporting on the revised system. In order to present as much detailed data as possible, data for agencies reporting under the old system is displayed on this report in the traditional format.

Total Adults Arrested - compiled from police dispositions of Arrested and Held for Prosecution (including Released on Bond); Summoned, Cited or Notified; Released without Charge; and Referred to Other Agency.

Total Juveniles Arrested - compiled from police dispositions of Handled within Department and Released; Summoned, Cited or Notified; Referred to Welfare Agency; Referred to Juvenile Court; Referred to Criminal or Adult Court; and Referred to Other Agency.

Total Adult and Juvenile Arrests.

(2) Downstate Illinois Adult and Juvenile Arrest Trend (merged data from agencies on both the old and new system) table includes the following which were reported by the sheriff's offices, police departments (other than the Chicago Police Department), colleges, universities and the Secretary of State's Office. This table reflects the downstate total of all of the above type agencies. In order to achieve these totals, data reported by the 118 agencies reporting through the revised system was processed through a conversion process and merged with data reported under the old system at index level. For those offenses where a direct conversion of offense codes was not possible, individual offense codes will not be displayed.

Total Adults Arrested - compiled from police dispositions of Arrested and Held for Prosecution (including Released on Bond); Summoned, Cited or Notified; Released without Charge; and Referred to Other Agency.

Total Juveniles Arrested - compiled from police dispositions of Handled within Department and Released; Summoned, Cited or Notified; Referred to Welfare Agency; Referred to Juvenile Court; Referred to Criminal or Adult Court; and Referred to Other Agency.

Total Adult and Juvenile Arrests.

(3) The Chicago Police Department's Arrest Report totals shown on the following tables were compiled from the figures submitted by the Chicago Police Department. Please note that the offense categories in the following tables do not reflect I-UCR offense categories.

(a) Chicago Police Department Adult Arrests for 1991 and 1992.

(b) Chicago Police Department Juvenile Arrests for 1991 and 1992.

(c) Chicago Police Department Total Arrests for 1991 and 1992.

DOWNSTATE ILLINOIS
OLD UCR ADULT & JUVENILE ARREST TRENDS - 1992/1991

OFF. CODE	OFFENSE CLASSIFICATION	TOTAL ADULTS ARRESTED 1992 ANNUAL	1991 ANNUAL	DIFF	92/91 PCT CHG	TOTAL JUVENILES ARRESTED 1992 ANNUAL	1991 ANNUAL	DIFF	92/91 PCT CHG	ADULTS PLUS JUVENILES 1992 ANNUAL	1991 ANNUAL	DIFF	92/91 PCT CHG
	HOMICIDE TOTAL	673	584	89+	15+	71	49	22+	45+	744	633	111+	18+
*0110	MURDER-FIRST DEGREE	288	301	13-	4-	17	24	7-	29-	305	325	20-	6-
*012A	ATTEMPT - HANDGUN	175	106	69+	65+	38	19	19+	100+	213	125	88+	70+
*012B	ATTEMPT - OTHER FIREARM	46	26	20+	77+	2	0	2+	0	48	26	22+	85+
*0122	ATTEMPT - KNIF/CT	73	55	18+	33+	5	1	4+	400+	78	56	22+	39+
*0123	ATTEMPT - OT WPNS	19	19	0	0	3	4	1-	25-	22	23	1-	4-
*0124	ATTEMPT - HAND/FIS/FT	12	20	8-	40-	1	1	0	0	13	21	8-	38-
*0130	MURDER-SECOND DEGREE	5	5	0	0	1	0	1+	0	6	5	1+	20+
0141	INVOLUNTARY MANSLAUGHTER	20	23	3-	13-	2	0	2+	0	22	23	1-	4-
0142	RECKLESS HOMICIDE	35	29	6+	21+	2	0	2+	0	37	29	8+	28+
	CRIM SEXUAL ASSAULT TOTAL	871	920	49-	5-	209	218	9-	4-	1080	1138	58-	5-
*0261	AGGRAVATED HANDGUN	36	41	5-	12-	7	5	2+	40+	43	46	3-	7-
*0262	AGGRAVATED OT FIREARM	8	3	5+	167+	8	1	7+	700+	16	4	12+	300+
*0263	AGGRAVATED KNIF/CUT INST	28	31	3-	10-	3	2	1+	50+	31	33	2-	6-
*0264	AGGRAVATED OT WEAPON	16	16	0	0	2	6	4-	67-	18	22	4-	18-
*0265	AGGRAVATED OT MEANS	358	380	22-	6-	97	94	3+	3+	455	474	19-	4-
*0271	ATTEMPT HANDGUN	1	0	1+	0	0	0	0	0	1	0	1+	0
*0272	ATTEMPT OT FIREARM	3	0	3+	0	1	0	1+	0	4	0	4+	0
*0273	ATTEMPT KNIF/CUT INST	4	3	1+	33+	4	0	4+	0	8	3	5+	167+
*0274	ATTEMPT OT WEAPON	1	1	0	0	0	0	0	0	1	1	0	0
*0275	ATTEMPT OT MEANS	27	12	15+	125+	1	3	2-	67-	28	15	13+	87+
*0281	CRIMINAL SEXUAL ASSAULT	361	399	38-	10-	85	97	12-	12-	446	496	50-	10-
*0291	ATTEMPT CRIM SEX ASSAULT	28	34	6-	18-	1	10	9-	90-	29	44	15-	34-
	ROBBERY TOTAL	1785	1637	148+	9+	438	437	1+	0	2223	2074	149+	7+
*031A	ARMED - HANDGUN	574	528	46+	9+	83	57	26+	46+	657	585	72+	12+
*031B	ARMED - OTHER FIREARM	50	25	25+	100+	4	10	6-	60-	54	35	19+	54+
*0312	ARMED - KNIF/CT	215	141	74+	52+	7	22	15-	68-	222	163	59+	36+
*0313	ARMED - OT WPN	119	102	17+	17+	33	26	7+	27+	152	128	24+	19+
*0320	STR ARM-NO WPN	673	673	0	0	216	263	47-	18-	889	936	47-	5-
*033A	ATTEMPT - HANDGUN	40	35	5+	14+	25	13	12+	92+	65	48	17+	35+
*033B	ATTEMPT - OTHER FIREARM	5	11	6-	55-	2	0	2+	0	7	11	4-	36-
*0334	ATTEMPT - ARMED KNIF/CT	18	27	9-	33-	9	9	0	0	27	36	9-	25-
*0337	ATTEMPT-ARMED OT WEAPON	10	15	5-	33-	13	5	8+	160+	23	20	3+	15+
*0340	ATTEMPT - STR ARM-NO WPN	81	80	1+	1+	46	32	14+	44+	127	112	15+	13+
	AGGRAVATED BATTERY TOTAL	37517	38991	1474-	4-	6277	5883	394+	7+	43794	44874	1080-	2-
*041A	AGGRAVATED - HANDGUN	355	361	6-	2-	76	62	14+	23+	431	423	8+	2+
*041B	AGGRAVATED-OTHER FIREARM	61	58	3+	5+	38	52	14-	27-	99	110	11-	10-
*0420	AGGRAVATED - KNIF/CT	754	871	117-	13-	109	119	10-	8-	863	990	127-	13-
*0430	AGGRAVATED - OT WPN	1225	1204	21+	2+	325	309	16+	5+	1550	1513	37+	2+
*0440	AGGRAVATED - HAN/FIS/FT	1697	1978	281-	14-	270	234	36+	15+	1967	2212	245-	11-
0445	AGGRAVATED - HAN/FIS/FT	2402	2253	149+	7+	572	457	115+	25+	2974	2710	264+	10+
0460	SIMPLE BATTERY	30343	31526	1183-	4-	4631	4445	186+	4+	34974	35971	997-	3-
0470	RECKLESS CONDUCT	680	740	60-	8-	256	205	51+	25+	936	945	9-	1-
	RITUAL MUTILATION TOTAL	37	22	15+	68+	6	6	0	0	43	28	15+	54+
*0490	AGGRAVATED - HANDGUN	5	7	2-	29-	2	4	2-	50-	7	11	4-	36-
*0491	AGGRAVATED-OTHER FIREARM	1	1	0	0	0	0	0	0	1	1	0	0
*0492	AGGRAVATED - KNIF/CT	9	4	5+	125+	2	0	2+	0	11	4	7+	175+
*0493	AGGRAVATED - OT WPN	4	2	2+	100+	0	1	1-	100-	4	3	1+	33+
*0494	AGGRAVATED - HAN/FIS/FT	18	8	10+	125+	2	1	1+	100+	20	9	11+	122+
	AGGRAVATED ASSAULT TOTAL	4786	4954	168-	3-	1015	858	157+	18+	5801	5812	11-	0

*051A	AGGRAVATED - HANDGUN	966	889	77+	9+	190	105	85+	81+	1156	994	162+	16+
*051B	AGGRAVATED-OTHER FIREARM	129	183	54-	30-	58	31	27+	87+	187	214	27-	13-
*0520	AGGRAVATED - KNIF/CT	756	826	70-	8-	224	216	8+	4+	980	1042	62-	6-
*0530	AGGRAVATED - OT WPN	504	617	113-	18-	134	125	9+	7+	638	742	104-	14-
0545	AGGRAVATED - HAN/FIS/FT	529	560	31-	6-	93	72	21+	29+	622	632	10-	2-
0560	SIMPLE ASSAULT	1902	1879	23+	1+	316	309	7+	2+	2218	2188	30+	1+
	BURGLARY TOTAL	5357	5474	117-	2-	2477	2585	108-	4-	7834	8059	225-	3-
*0610	FORCIBLE ENTRY	2281	2243	38+	2+	821	820	1+	0	3102	3063	39+	1+
*0620	UNLAW ENTRY (NO FORCE)	692	761	69-	9-	399	431	32-	7-	1091	1192	101-	8-
*0625	RESIDENTIAL-FORCE ENTRY	1560	1591	31-	2-	694	731	37-	5-	2254	2322	68-	3-
*0626	RESIDENTIAL-NO FORCE	481	561	80-	14-	425	473	48-	10-	906	1034	128-	12-
*0630	ATTEMPT - FORCE ENTRY	343	318	25+	8+	138	130	8+	6+	481	448	33+	7+
	BURG FROM MOTOR VEH TOTAL	2108	2096	12+	1+	1449	1325	124+	9+	3557	3421	136+	4+
*0710	OVER 300 (1972-81>150)	860	801	59+	7+	366	320	46+	14+	1226	1121	105+	9+
*0720	300+UNDER (1972-81<150)	1104	1157	53-	5-	961	939	22+	2+	2065	2096	31-	1-
*0750	ATTEMPT - BURG MOT VEH	144	138	6+	4+	122	66	56+	85+	266	204	62+	30+
	THEFT TOTAL	30652	34104	3452-	10-	11372	12954	1582-	12-	42024	47058	5034-	11-
*0810	OVER 300 (1972-81>150)	4526	4883	357-	7-	776	955	179-	19-	5302	5838	536-	9-
*0820	300+UNDER (1972-81<150)	25438	28506	3068-	11-	10408	11758	1350-	11-	35846	40264	4418-	11-
*0850	ATTEMPT - THEFT	688	715	27-	4-	188	241	53-	22-	876	956	80-	8-
	MOTOR VEHICLE THEFT TOTAL	1073	1147	74-	6-	869	800	69+	9+	1942	1947	5-	0
*0910	AUTOS	876	894	18-	2-	661	596	65+	11+	1537	1490	47+	3+
*0915	TRUCKS/BUSES	69	89	20-	22-	35	33	2+	6+	104	122	18-	15-
*0918	OTHER VEHICLES	46	87	41-	47-	63	83	20-	24-	109	170	61-	36-
*0920	ATTEMPT - AUTOS	73	59	14+	24+	103	75	28+	37+	176	134	42+	31+
*0925	ATTEMPT - TRUCKS/BUSES	2	2	0	0	1	4	3-	75-	3	6	3-	50-
*0930	ATTEMPT - OTHER VEHICLE	7	16	9-	56-	6	9	3-	33-	13	25	12-	48-
	ARSON TOTAL	227	246	19-	8-	261	226	35+	15+	488	472	16+	3+
*1010	ARSON EXPLOSIVE DEVICE	24	22	2+	9+	33	12	21+	175+	57	34	23+	68+
*1020	ARSON INCENDIARY DEVICE	103	125	22-	18-	123	104	19+	18+	226	229	3-	1-
*1025	AGGRAVATED ARSON	49	52	3-	6-	33	34	1-	3-	82	86	4-	5-
1030	POSS EXPL/INCEN DEVICE	19	22	3-	14-	45	43	2+	5+	64	65	1-	2-
*1090	ATTEMPT - ARSON	32	25	7+	28+	27	33	6-	18-	59	58	1+	2+
*	CRIME INDEX CRIME TOTAL	49156	53143	3987-	8-	18527	19810	1283-	6-	67683	72953	5270-	7-
	DECEPTION TOTAL	5537	5829	292-	5-	247	228	19+	8+	5784	6057	273-	5-
1110	DECEPTIVE PRACTICES	2690	3141	451-	14-	36	36	0	0	2726	3177	451-	14-
1120	FORGERY	1872	1782	90+	5+	132	117	15+	13+	2004	1899	105+	6+
1130	FRAUD	324	252	72+	29+	3	3	0	0	327	255	72+	28+
1140	EMBEZZLEMENT	18	9	9+	100+	0	1	1-	100-	18	10	8+	80+
1150	CREDIT CARDS	503	494	9+	2+	67	62	5+	8+	570	556	14+	3+
1160	DECPT ALTERING OF COINS	0	0	0	0	4	0	4+	0	4	0	4+	0
1170	FALSE REP POLICE/ORGANIZ	22	30	8-	27-	1	0	1+	0	23	30	7-	23-
1180	FALSE PERSONATION OFF.	35	40	5-	13-	1	1	0	0	36	41	5-	12-
1190	ATTEMPT - DECEPTION	66	74	8-	11-	3	8	5-	63-	69	82	13-	16-
1195	FINANCIAL EXPLOITATION	7	7	0	0	0	0	0	0	7	7	0	0
1200	STOLEN PROP-BUY/REC/POSS	1369	1353	16+	1+	609	642	33-	5-	1978	1995	17-	1-
1210	THEFT LBR/SERV/USE PROP	605	751	146-	19-	131	119	12+	10+	736	870	134-	15-
1220	THEFT OF LOST/MISLAY PRT	94	121	27-	22-	26	44	18-	41-	120	165	45-	27-
1230	POSS KEYS TO COIN OP MAC	21	16	5+	31+	3	7	4-	57-	24	23	1+	4+
1235	UNLAW USE RECORDED SOUND	1	0	1+	0	0	0	0	0	1	0	1+	0

DOWNSTATE ILLINOIS
OLD IUCR ADULT & JUVENILE ARREST TRENDS - 1992/1991

1240	UNLAWFUL USE OF COMPUTER	9	6	3+	50+	4	3	1+	33+	13	9	4+	44+
1245	CABLE TV SERVICE OFFENSE	92	85	7+	8+	0	3	3-	100-	92	88	4+	5+
	VANDALISM TOTAL	17636	19590	1954-	10-	7647	7625	22+	0	25283	27215	1932-	7-
1310	CRIM DAMAGE TO PROPERTY	6205	7236	1031-	14-	3766	3551	215+	6+	9971	10787	816-	8-
1320	CRIM DAMAGE TO VEHICLE	2296	2741	445-	16-	1524	1540	16-	1-	3820	4281	461-	11-
1330	CRIM TRESPASS TO LAND	5583	5814	231-	4-	1059	1199	140-	12-	6642	7013	371-	5-
1340	CRIM DAMG/ST SUP PROP	374	348	26+	7+	306	283	23+	8+	680	631	49+	8+
1350	CRIM TRES/ST SUP LAND	812	683	129+	19+	335	307	28+	9+	1147	990	157+	16+
1360	CRIM TRESPASS TO VEH	862	978	116-	12-	369	460	91-	20-	1231	1438	207-	14-
1365	CRIM TRESPASS TO RESID.	1464	1760	296-	17-	263	245	18+	7+	1727	2005	278-	14-
1370	CRIM DAMG FIRE FGT APPA	13	6	7+	117+	4	6	2-	33-	17	12	5+	42+
1375	INSTITUTIONAL VANDALISM	10	6	4+	67+	6	19	13-	68-	16	25	9-	36-
1380	UNAUTHOR POSS/STORE WPN	17	18	1-	6-	15	15	0	0	32	33	1-	3-
	DEADLY WEAPONS TOTAL	4922	4513	409+	9+	886	673	213+	32+	5808	5186	622+	12+
141A	UNLAWFUL USE HANDGUN	2699	2323	376+	16+	367	266	101+	38+	3066	2589	477+	18+
141B	UNLAWFUL USE OTH FIREARM	385	411	26-	6-	69	60	9+	15+	454	471	17-	4-
141C	UNLAWFUL USE OT DANG WPN	712	758	46-	6-	321	224	97+	43+	1033	982	51+	5+
142A	UNLAWFUL SALE HANDGUN	11	8	3+	38+	0	2	2-	100-	11	10	1+	10+
142B	UNLAWFUL SALE OT FIREARM	7	9	2-	22-	1	2	1-	50-	8	11	3-	27-
143A	UNLAWFUL POSS HANDGUN	349	273	76+	28+	63	39	24+	62+	412	312	100+	32+
143B	UNLAWFUL POSS OT FIREARM	99	129	30-	23-	14	20	6-	30-	113	149	36-	24-
143C	UNLAWFUL POSS AMMUNITION	116	103	13+	13+	23	23	0	0	139	126	13+	10+
1440	REG SALES BY DEALER	3	1	2+	200+	0	0	0	0	3	1	2+	200+
1450	DEFACE ID MARK	17	7	10+	143+	0	2	2-	100-	17	9	8+	89+
1460	NO ID CARD-ARMS/AMMO	509	474	35+	7+	23	30	7-	23-	532	504	28+	6+
149A	ATTEMPT - HANDGUN	5	3	2+	67+	0	1	1-	100-	5	4	1+	25+
149B	ATTEMPT - OTHER FIREARM	2	2	0	0	0	0	0	0	2	2	0	0
149C	ATTEMPT - OT DANG WEAPON	8	12	4-	33-	5	4	1+	25+	13	16	3-	19-
	SEX OFFENSES TOTAL	2886	2745	141+	5+	353	286	67+	23+	3239	3031	208+	7+
1505	PROSTITUTION	941	645	296+	46+	3	5	2-	40-	944	650	294+	45+
1510	SOLICIT FOR PROSTITUTE	339	420	81-	19-	0	0	0	0	339	420	81-	19-
1515	PANDERING	6	5	1+	20+	0	1	1-	100-	6	6	0	0
1520	KEEP PLACE/PROSTITUTE	17	5	12+	240+	0	1	1-	100-	17	6	11+	183+
1525	PATRONIZING PROSTITUTE	13	19	6-	32-	0	0	0	0	13	19	6-	32-
1526	PATRONIZE JUV-PROSTITUTE	1	1	0	0	0	0	0	0	1	1	0	0
1530	PIMPING	3	3	0	0	0	0	0	0	3	3	0	0
1535	OBSCENITY	20	5	15+	300+	0	1	1-	100-	20	6	14+	233+
1540	HARMFUL MATERIAL	11	9	2+	22+	0	1	1-	100-	11	10	1+	10+
1545	EXPLOITATION OF A CHILD	1	1	0	0	1	0	1+	0	2	1	1+	100+
1562	AGG CRIM SEXUAL ABUSE	472	460	12+	3+	98	81	17+	21+	570	541	29+	5+
1563	CRIMINAL SEXUAL ABUSE	328	332	4-	1-	167	139	28+	20+	495	471	24+	5+
1564	CRIM TRANSMISSION HIV	3	1	2+	200+	0	1	1-	100-	3	2	1+	50+
1565	INDEC SOLIC CHILD	15	26	11-	42-	2	0	2+	0	17	26	9-	35-
1570	PUBLIC INDECENCY	644	730	86-	12-	39	43	4-	9-	683	773	90-	12-
1580	SEX RELATIONS W/FAMILIES	12	13	1-	8-	5	1	4+	400+	17	14	3+	21+
1582	CHILD PORNOGRAPHY	16	16	0	0	1	0	1+	0	17	16	1+	6+
1585	ALL OTHERS	33	38	5-	13-	31	9	22+	244+	64	47	17+	36+
1590	ATTEMPT - SEX OFFENSE	11	16	5-	31-	6	3	3+	100+	17	19	2-	11-
	GAMBLING TOTAL	163	283	120-	42-	32	19	13+	68+	195	302	107-	35-
1610	BOOKMAKING	12	22	10-	45-	0	1	1-	100-	12	23	11-	48-
1620	NUMBERS - LOTTERY	1	2	1-	50-	0	0	0	0	1	2	1-	50-
1630	KEEP GAMBLING PLACE	31	47	16-	34-	2	3	1-	33-	33	50	17-	34-
1640	REGS FED GAMBLE STAMPS	0	2	2-	100-	1	0	1+	0	1	2	1-	50-
1650	CARD GAME OPERATING	16	4	12+	300+	0	0	0	0	16	4	12+	300+
1651	CARD GAME PLAYING	6	32	26-	81-	1	1	0	0	7	33	26-	79-
1660	DICE GAME OPERATING	6	10	4-	40-	1	0	1+	0	7	10	3-	30-

1661	DICE GAME PLAYING	61	65	4-	6-	26	13	13+	100+	87	78	9+	12+
1670	GAMBLING DEVICE	13	9	4+	44+	0	0	0	0	13	9	4+	44+
1680	ALL OTHER	17	90	73-	81-	1	1	0	0	18	91	73-	80-
	OFFEN INVOL CHILD TOTAL	2260	2295	35-	2-	8860	9927	1067-	11-	11120	12222	1102-	9-
1710	ENDANGER LIFE/HEALTH	217	227	10-	4-	42	27	15+	56+	259	254	5+	2+
1720	CONTRIB DELIQ MINOR	739	836	97-	12-	55	32	23+	72+	794	868	74-	9-
1725	CONTRIB CRM DELINQ CHILD	131	119	12+	10+	25	6	19+	317+	156	125	31+	25+
1730	CURFEW	642	633	9+	1+	5241	6177	936-	15-	5883	6810	927-	14-
1740	RUN AWAYS	163	160	3+	2+	2379	2504	125-	5-	2542	2664	122-	5-
1750	CHILD ABUSE	99	60	39+	65+	38	32	6+	19+	137	92	45+	49+
1760	PATERNITY	3	0	3+	0	0	2	2-	100-	3	2	1+	50+
1770	TRUANCY	83	56	27+	48+	480	438	42+	10+	563	494	69+	14+
1780	ALL OTHER	183	204	21-	10-	600	709	109-	15-	783	913	130-	14-
	CANNABIS CONTROL TOTAL	6993	6051	942+	16+	594	415	179+	43+	7587	6466	1121+	17+
1811	POSS 30 GRAMS OR LESS	5841	4782	1059+	22+	499	349	150+	43+	6340	5131	1209+	24+
1812	POSS OF OVER 30 GRAMS	362	439	77-	18-	16	9	7+	78+	378	448	70-	16-
1821	MAN/DEL/POS 10 GMS/LESS	243	214	29+	14+	24	20	4+	20+	267	234	33+	14+
1822	MAN/DEL/POS OVER 10 GMS	353	398	45-	11-	14	12	2+	17+	367	410	43-	10-
1830	CASUAL DELIVERY	12	8	4+	50+	0	2	2-	100-	12	10	2+	20+
1840	UNDER 18 DELIVERY	8	1	7+	700+	5	5	0	0	13	6	7+	117+
1850	PROD OF CANNABIS PLANT	89	117	28-	24-	7	5	2+	40+	96	122	26-	21-
1860	CALCUL CANNA CONSPIRACY	10	16	6-	38-	1	0	1+	0	11	16	5-	31-
1880	OTHER	75	76	1-	1-	28	13	15+	115+	103	89	14+	16+
1900	INTOXICATING COMPOUND	41	65	24-	37-	36	11	25+	227+	77	76	1+	1+
	CONT SUBSTANCE ACT TOTAL	6929	6106	823+	13+	506	388	118+	30+	7435	6494	941+	14+
2010	MANUFACTURE-INTENT	1216	1054	162+	15+	52	62	10-	16-	1268	1116	152+	14+
2020	POSS CONT SUBSTANCE	4465	4156	309+	7+	320	254	66+	26+	4785	4410	375+	9+
2030	LOOK-ALIKE SUBSTANCE	164	117	47+	40+	33	26	7+	27+	197	143	54+	38+
2040	DEL/POSS-INTENT TO DEL	782	527	255+	48+	70	37	33+	89+	852	564	288+	51+
2050	CRIM DRUG CONSPIRACY	24	49	25-	51-	0	1	1-	100-	24	50	26-	52-
2060	LICENSED OPER-REGISTR	1	1	0	0	0	0	0	0	1	1	0	0
2070	DEL-PERSON UNDER 18	23	6	17+	283+	11	4	7+	175+	34	10	24+	240+
2080	FAIL KEEP REC-OPER	2	4	2-	50-	0	0	0	0	2	4	2-	50-
2090	OTHER	252	192	60+	31+	20	4	16+	400+	272	196	76+	39+
	HYPO SYRG NEED ACT TOTAL	500	517	17-	3-	3	10	7-	70-	503	527	24-	5-
2110	POSSESSION OR SALE	497	517	20-	4-	3	10	7-	70-	500	527	27-	5-
2120	FAIL TO KEEP RECORDS	3	0	3+	0	0	0	0	0	3	0	3+	0
	DRUG PARAPHERNALIA TOTAL	45	33	12+	36+	5	2	3+	150+	50	35	15+	43+
2160	SALE/DEL PARAPHERNALIA	45	33	12+	36+	5	2	3+	150+	50	35	15+	43+
	LIQUOR CONT ACT TOTAL	13317	17462	4145-	24-	2681	3255	574-	18-	15998	20717	4719-	23-
2210	SALE TO MINOR,DRUNK,ETC	638	832	194-	23-	24	14	10+	71+	662	846	184-	22-
2220	ILLEGAL POSS BY MINOR	5418	7017	1599-	23-	1363	1562	199-	13-	6781	8579	1798-	21-
2230	ILLEGAL CONSUME MINOR	4928	6400	1472-	23-	1232	1612	380-	24-	6160	8012	1852-	23-
2240	MISREPRES AGE BY MINOR	301	417	116-	28-	9	15	6-	40-	310	432	122-	28-
2250	OTHER	2032	2796	764-	27-	53	52	1+	2+	2085	2848	763-	27-
	MOTOR VEH OFFENSES TOTAL	163483	186663	23180-	12-	4371	4824	453-	9-	167854	191487	23633-	12-
2410	DRIV INFLU-ALCOHOL	31134	35446	4312-	12-	83	109	26-	24-	31217	35555	4338-	12-
2420	DRIV INFLU-DRUGS	191	160	31+	19+	4	2	2+	100+	195	162	33+	20+
2430	TRANS ALCOHOL LIQR	9280	11577	2297-	20-	273	426	153-	36-	9553	12003	2450-	20-
2440	RECKLESS DRIVING	1861	2214	353-	16-	229	234	5-	2-	2090	2448	358-	15-
2445	HIT AND RUN	2034	2167	133-	6-	128	128	0	0	2162	2295	133-	6-
2450	DRAG RACING	255	301	46-	15-	16	22	6-	27-	271	323	52-	16-
2455	NO REGISTRATION	9689	13977	4288-	31-	208	261	53-	20-	9897	14238	4341-	30-

*NOTE - MULTIPLE CHARGES (M-LINE ENTRIES) ARE NOT INCLUDED IN REPORT

DOWNSTATE ILLINOIS
OLD IUCR ADULT & JUVENILE ARREST TRENDS 1992/1991

OFF. CODE	OFFENSE CLASSIFICATION	TOTAL ADULTS ARRESTED 1992 ANNUAL	1991 ANNUAL	DIFF	92/91 PCT CHG	TOTAL JUVENILES ARRESTED 1992 ANNUAL	1991 ANNUAL	DIFF	92/91 PCT CHG	ADULTS PLUS JUVENILES 1992 ANNUAL	1991 ANNUAL	DIFF	92/91 PCT CHG
2460	CANCL/SUSPEND/REVOK REG	2651	3145	494-	16-	23	23	0	0	2674	3168	494-	16-
2461	OPERATE UNINSURED MV	35982	39795	3813-	10-	802	905	103-	11-	36784	40700	3916-	10-
2462	OP-MV SUSP REG NO-INSUR	1019	932	87+	9+	9	12	3-	25-	1028	944	84+	9+
2463	FALSE CAR INSURANCE CARD	25	34	9-	26-	0	0	0	0	25	34	9-	26-
2465	IMPROPER USE OF REGIST	2099	2796	697-	25-	45	53	8-	15-	2144	2849	705-	25-
2470	NO DRIVERS LICENSE	13704	15315	1611-	11-	1654	1822	168-	9-	15358	17137	1779-	10-
2475	ANTI-THEFT LAWS	823	963	140-	15-	261	292	31-	11-	1084	1255	171-	14-
2480	SUSP/REVOK OPER LIC	40969	47763	6794-	14-	82	63	19+	30+	41051	47826	6775-	14-
2485	DRIVR/PASS SAFETY BELTS	10527	8747	1780+	20+	462	378	84+	22+	10989	9125	1864+	20+
2490	UNLAWFUL USE OPER LIC	440	467	27-	6-	9	11	2-	18-	449	478	29-	6-
2495	FLEE-ELUDE POLICE OFF	800	864	64-	7-	83	83	0	0	883	947	64-	7-
2500	CRIMINAL ABORTION	0	0	0	0	0	3	3-	100-	0	3	3-	100-
	DISORDERLY CONDUCT TOTAL	17327	18535	1208-	7-	3721	4113	392-	10-	21048	22648	1600-	7-
2805	VAGRANCY	126	111	15+	14+	22	28	6-	21-	148	139	9+	6+
2807	DRUNKENNESS	1278	1429	151-	11-	69	84	15-	18-	1347	1513	166-	11-
2810	PROWLER	221	218	3+	1+	16	19	3-	16-	237	237	0	0
2820	TELEPHONE THREAT	208	160	48+	30+	52	38	14+	37-	260	198	62+	31+
2825	HARASSMENT BY TELEPHONE	855	1020	165-	16-	168	218	50-	23-	1023	1238	215-	17-
2830	OBSCENE PHONE CALL	70	70	0	0	23	45	22-	49-	93	115	22-	19-
2840	FALSE FIRE ALARM	46	55	9-	16-	61	80	19-	24-	107	135	28-	21-
2850	BOMB THREAT	19	24	5-	21-	13	22	9-	41-	32	46	14-	30-
2860	FALSE POLICE REPORT	325	333	8-	2-	100	86	14+	16+	425	419	6+	1+
2870	PEEPING TOM	109	116	7-	6-	11	16	5-	31-	120	132	12-	9-
2880	CONFINE TO PREVNT CRIME	34	7	27+	386+	2	1	1+	100+	36	8	28+	350+
2890	OTHER-NOT DRUNKENESS	14036	14992	956-	6-	3184	3476	292-	8-	17220	18468	1248-	7-
2900	AIR RIFLES	90	74	16+	22+	164	183	19-	10-	254	257	3-	1-
3000	FIREWORKS	284	275	9+	3+	157	174	17-	10-	441	449	8-	2-
3100	MOB ACTION/RELATED OFFNS	783	786	3-	0	429	338	91+	27+	1212	1124	88+	8+
3200	ARMED VIOLENCE	116	74	42+	57+	20	10	10+	100+	136	84	52+	62+
3300	PUBLIC DEMONSTRATION	39	61	22-	36-	5	3	2+	67+	44	64	20-	31-
3400	LOOTING	3	7	4-	57-	0	0	0	0	3	7	4-	57-
3500	PRTY FORFEIT (PUB NUIS)	22	10	12+	120+	0	0	0	0	22	10	12+	120+
	INTER W/PUB OFFICER TOTAL	6186	5991	195+	3+	364	352	12+	3+	6550	6343	207+	3+
3710	RESIST/OBST/DISARM OFF.	4642	4546	96+	2+	287	262	25+	10+	4929	4808	121+	3+
3720	REFUSE TO AID OFFICER	30	35	5-	14-	1	8	7-	88-	31	43	12-	28-
3730	OBSTRUCTING JUSTICE	1302	1155	147+	13+	58	59	1-	2-	1360	1214	146+	12+
3740	CONCEAL/AID FUGITIVE	31	31	0	0	6	3	3+	100+	37	34	3+	9+
3750	ESCAPE	143	182	39-	21-	12	18	6-	33-	155	200	45-	23-
3760	AIDING ESCAPE	6	4	2+	50+	0	2	2-	100-	6	6	0	0
3770	CONTRABAND TO PENAL INS	32	38	6-	16-	0	0	0	0	32	38	6-	16-
3800	INTERFER W/JUDICIAL PROC	126	152	26-	17-	1	0	1+	0	127	152	25-	16-
3810	CONTEMPT OF COURT	11603	11138	465+	4+	194	197	3-	2-	11797	11335	462+	4+
3820	PERJURY	24	17	7+	41+	0	0	0	0	24	17	7+	41+

3910	BRIBERY	33	22	11+	50+	0	0	0	0	33	22	11+	50+
3920	OFFICIAL MISCONDUCT	8	10	2-	20-	0	0	0	0	8	10	2-	20-
3960	INTIMIDATION	160	146	14+	10+	29	35	6-	17-	189	181	8+	4+
3965	ETHNIC INTIMIDATION	17	19	2-	11-	0	7	7-	100-	17	26	9-	35-
3970	EXTORTION	4	4	0	0	1	0	1+	0	5	4	1+	25+
	KIDNAPING TOTAL	383	341	42+	12+	33	26	7+	27+	416	367	49+	13+
4210	KIDNAPING	22	18	4+	22+	2	1	1+	100+	24	19	5+	26+
4220	AGGRAVATED KIDNAPING	27	14	13+	93+	1	0	1+	0	28	14	14+	100+
4230	UNLAWFUL RESTRAINT	208	177	31+	18+	25	20	5+	25+	233	197	36+	18+
4240	FORCIBLE DETENTION	2	2	0	0	0	0	0	0	2	2	0	0
4250	CHILD ABDUCTION	66	64	2+	3+	4	1	3+	300+	70	65	5+	8+
4255	ATTEMPT CHILD ABDUCTION	7	9	2-	22-	0	0	0	0	7	9	2-	22-
4260	AID/ABET CHILD ABDUCTN	3	2	1+	50+	0	0	0	0	3	2	1+	50+
4270	HARBORING A RUNAWAY	48	55	7-	13-	1	4	3-	75-	49	59	10-	17-
4310	POSS OF BURGLARY TOOLS	112	111	1+	1+	23	20	3+	15+	135	131	4+	3+
4387	VIOL OF ORDERS OF PROTEC	2179	2171	8+	0	2	1	1+	100+	2181	2172	9+	0
4420	CRIMINAL FORTIFICATION	0	2	2-	100-	0	0	0	0	0	2	2-	100-
4510	PROBATION-VIOLATION	474	599	125-	21-	55	54	1+	2+	529	653	124-	19-
4625	PAROLE-REVOCATION	27	38	11-	29-	5	7	2-	29-	32	45	13-	29-
4710	SUSPICION	119	120	1-	1-	61	92	31-	34-	180	212	32-	15-
4720	AWOL AND DESERTION	20	36	16-	44-	0	0	0	0	20	36	16-	44-
4730	ILLEGAL ENTRY-ALIEN	33	31	2+	6+	1	0	1+	0	34	31	3+	10+
5000	OTHER CRIMINAL OFFENSES	16288	15898	390+	2+	857	768	89+	12+	17145	16666	479+	3+
5060	OTHER TRAFFIC OFFENSES	9612	11111	1499-	13-	586	528	58+	11+	10198	11639	1441-	12-
5080	OTHER DEPARTMENTAL SERV	5665	3636	2029+	56+	229	226	3+	1+	5894	3862	2032+	53+
	NON INDEX CRIME TOTAL	334570	362931	28361-	8-	39848	41149	1301-	3-	374418	404080	29662-	7-
	TOTAL FOR CRIME CODES	383726	416074	32348-	8-	58375	60959	2584-	4-	442101	477033	34932-	7-
	GRAND TOTAL	383726	416074	32348-	8-	58375	60959	2584-	4-	442101	477033	34932-	7-

*NOTE - MULTIPLE CHARGES (M-LINE ENTRIES) ARE NOT INCLUDED IN REPORT

OLD I-UCR & RIUCR
DOWNSTATE ILLINOIS
ADULT AND JUVENILE ARREST TREND — 1992 / 1991

OFF. CODE	OFFENSE CLASSIFICATION		TOTAL ADULTS ARRESTED 1992 ANNUAL	1991 ANNUAL	DIFF	92/91 PCT CHG	TOTAL JUVENILES ARRESTED 1992 ANNUAL	1991 ANNUAL	DIFF	92/91 PCT CHG	TOTAL ARRESTS ADULTS PLUS JUVENILES 1992 ANNUAL	1991 ANNUAL	DIFF	92/91 PCT CHG
OFFENSE CATEGORIES														
	HOMICIDE	TOTAL	689	584	105+	18+	73	49	24+	49+	762	633	129+	20+
*0110	MURDER-FIRST DEGREE		299	301	2-	1-	18	24	6-	25-	317	325	8-	2-
*	ATTEMPTS		328	226	102+	45+	49	25	24+	96+	377	251	126+	50+
*0130	MURDER-SECOND DEGREE		6	5	1+	20+	2	0	2+	0	8	5	3+	60+
0141	INVOLUNTARY MANSLAUGHTER		20	23	3-	13-	2	0	2+	0	22	23	1-	4-
0142	RECKLESS HOMICIDE		36	29	7+	24+	2	0	2+	0	38	29	9+	31+
	CRIM SEXUAL ASSAULT	TOTAL	933	920	13+	1+	214	218	4-	2-	1147	1138	9+	1+
*	ATTEMPTS		66	50	16+	32+	7	13	6-	46-	73	63	10+	16+
*	CRIM SEXUAL ASSAULT		867	870	3-	0	207	205	2+	1+	1074	1075	1-	0
	ROBBERY	TOTAL	1857	1637	220+	13+	450	437	13+	3+	2307	2074	233+	11+
*	ATTEMPTS		162	168	6-	4-	96	59	37+	63+	258	227	31+	14+
*	ROBBERY		1695	1469	226+	15+	354	378	24-	6-	2049	1847	202+	11+
	AGGRAVATED BATTERY	TOTAL	40114	38991	1123+	3+	6565	5883	682+	12+	46679	44874	1805+	4+
*	AGGRAVATED BATTERY		4362	4472	110-	2-	840	776	64+	8+	5202	5248	46-	1-
@0445	AGGRAVATED-HAN/FIS/FT		2402	2253	149+	7+	572	457	115+	25+	2974	2710	264+	10+
0460	SIMPLE BATTERY		32627	31526	1101+	3+	4870	4445	425+	10+	37497	35971	1526+	4+
0470	RECKLESS CONDUCT		723	740	17-	2-	283	205	78+	38+	1006	945	61+	6+
	RITUAL MUTILATION	TOTAL	37	22	15+	68+	6	6	0	0	43	28	15+	54+

*	RITUAL MUTILATION		37	22	15+	68+	6	6	0	0	43	28	15+	54+
	AGGRAVATED ASSAULT	TOTAL	5083	4954	129+	3+	1068	858	210+	24+	6151	5812	339+	6+
*	AGGRAVATED ASSAULT		2531	2515	16+	1+	644	477	167+	35+	3175	2992	183+	6+
@0545	AGGRAVATED HAN/FIS/FT		529	560	31-	6-	93	72	21+	29+	622	632	10-	2-
0560	SIMPLE ASSAULT		2023	1879	144+	8+	331	309	22+	7+	2354	2188	166+	8+
	BURGLARY	TOTAL	5684	5474	210+	4+	2661	2585	76+	3+	8345	8059	286+	4+
*	BURGLARY		5329	5156	173+	3+	2513	2455	58+	2+	7842	7611	231+	3+
*0630	ATTEMPTS		355	318	37+	12+	148	130	18+	14+	503	448	55+	12+
	BURG FROM MOTOR VEH	TOTAL	2212	2096	116+	6+	1547	1325	222+	17+	3759	3421	338+	10+
*0750	ATTEMPTS		148	138	10+	7+	136	66	70+	106+	284	204	80+	39+
*	BURG FROM MOTOR VEH		2064	1958	106+	5+	1411	1259	152+	12+	3475	3217	258+	8+
	THEFT	TOTAL	32954	34104	1150-	3-	12290	12954	664-	5-	45244	47058	1814-	4-
*0850	ATTEMPTS		730	715	15+	2+	217	241	24-	10-	947	956	9-	1-
*	THEFT		32224	33389	1165-	3-	12073	12713	640-	5-	44297	46102	1805-	4-
	MOTOR VEHICLE THEFT	TOTAL	1191	1147	44+	4+	917	800	117+	15+	2108	1947	161+	8+
*	ATTEMPTS		86	77	9+	12+	116	88	28+	32+	202	165	37+	22+
*	MOTOR VEHICLE THEFT		1105	1070	35+	3+	801	712	89+	13+	1906	1782	124+	7+
	ARSON	TOTAL	234	246	12-	5-	264	226	38+	17+	498	472	26+	6+
*1090	ATTEMPTS		33	25	8+	32+	29	33	4-	12-	62	58	4+	7+
*	ARSON		181	199	18-	9-	190	150	40+	27+	371	349	22+	6+
1030	POSSESSION EXPL/INCEN DEVICE		20	22	2-	9-	45	43	2+	5+	65	65	0	0

*Index Offenses
@Does not include data from 118 agencies reporting on the Revised System

OLD I-UCR & RIUCR
DOWNSTATE ILLINOIS
ADULT AND JUVENILE ARREST TREND — 1992 / 1991

OFF. CODE	OFFENSE CLASSIFICATION		TOTAL ADULTS ARRESTED 1992 ANNUAL	1991 ANNUAL	DIFF	92/91 PCT CHG	TOTAL JUVENILES ARRESTED 1992 ANNUAL	1991 ANNUAL	DIFF	92/91 PCT CHG	TOTAL ARRESTS ADULTS PLUS JUVENILES 1992 ANNUAL	1991 ANNUAL	DIFF	92/91 PCT CHG
*	CRIME INDEX CRIME TOTAL		52608	53143	535-	1-	19857	19810	47+	0	72465	72953	488-	1-
	DECEPTION	TOTAL	5826	5829	3-	0	256	228	28+	12+	6082	6057	25+	0
1110	DECEPTIVE PRACTICES		2819	3141	322-	10-	36	36	0	0	2855	3177	322-	10-
1120	FORGERY		1970	1782	188+	11+	135	117	18+	15+	2105	1899	206+	11+
1130	FRAUD		333	252	81+	32+	3	3	0	0	336	255	81+	32+
1140	EMBEZZLEMENT		18	9	9+	100+	0	1	1-	100-	18	10	8+	80+
1150	CREDIT CARDS		530	494	36+	7+	71	62	9+	15+	601	556	45+	8+
1160	DECPT ALTERING OF COINS		0	0	0	0	4	0	4+	0	4	0	4+	0
1170	FALSE REP POLICE/ORGANIZ		23	30	7-	23-	1	0	1+	0	24	30	6-	20-
1180	FALSE PERSONATION OFF.		40	40	0	0	1	1	0	0	41	41	0	0
1190	ATTEMPT - DECEPTION		86	74	12+	16+	5	8	3-	38-	91	82	9+	11+
1195	FINANCIAL EXPLOITATION		7	7	0	0	0	0	0	0	7	7	0	0
1200	STOLEN PROP-BUY/REC/POSS		1475	1353	122+	9+	638	642	4-	1-	2113	1995	118+	6+
1210	THEFT LBR/SERV/USE PROP		640	751	111-	15-	136	119	17+	14+	776	870	94-	11-
1220	THEFT OF LOST/MISLAY PRT		101	121	20-	17-	28	44	16-	36-	129	165	36-	22-
1230	POSS KEYS TO COIN OP MAC		21	16	5+	31+	3	7	4-	57-	24	23	1+	4+

1235	UNLAW USE RECORDED SOUND		1	0	1+	0	0	0	0	0	1	0	1+	0
1240	UNLAWFUL USE OF COMPUTER		9	6	3+	50+	4	3	1+	33+	13	9	4+	44+
1245	CABLE TV SERVICE OFFENSE		95	85	10+	12+	0	3	3-	100-	95	88	7+	8+
	VANDALISM	TOTAL	19310	19590	280-	1-	8275	7625	650+	9+	27585	27215	370+	1+
1310	CRIM DAMAGE TO PROPERTY		6983	7236	253-	3-	4242	3551	691+	19+	11225	10787	438+	4+
1320	CRIM DAMAGE TO VEHICLE		2296	2741	445-	16-	1524	1540	16-	1-	3820	4281	461-	11-
1330	CRIM TRESPASS TO LAND		6121	5814	307+	5+	1132	1199	67-	6-	7253	7013	240+	3+
1340	CRIM DAMG/ST SUP PROP		403	348	55+	16+	319	283	36+	13+	722	631	91+	14+
1350	CRIM TRES/ST SUP LAND		901	683	218+	32+	365	307	58+	19+	1266	990	276+	28+
1360	CRIM TRESPASS TO VEH		931	978	47-	5-	387	460	73-	16-	1318	1438	120-	8-
1365	CRIM TRESPASS TO RESID.		1631	1760	129-	7-	281	245	36+	15+	1912	2005	93-	5-
1370	CRIM DAMG FIRE FGT APPA		14	6	8+	133+	4	6	2-	33-	18	12	6+	50+
1375	INSTITUTIONAL VANDALISM		11	6	5+	83+	6	19	13-	68-	17	25	8-	32-
1380	UNAUTHOR POSS/STORE WPN		19	18	1+	6+	15	15	0	0	34	33	1+	3+
	DEADLY WEAPONS	TOTAL	5271	4513	758+	17+	937	673	264+	39+	6208	5186	1022+	20+
141A	UNLAWFUL USE HANDGUN		2969	2323	646+	28+	406	266	140+	53+	3375	2589	786+	30+
141B	UNLAWFUL USE OTH FIREARM		385	411	26-	6-	69	60	9+	15+	454	471	17-	4-
141C	UNLAWFUL USE OT DANG WPN		712	758	46-	6-	321	224	97+	43+	1033	982	51+	5+
142A	UNLAWFUL SALE HANDGUN		11	8	3+	38+	0	2	2-	100-	11	10	1+	10+
142B	UNLAWFUL SALE OT FIREARM		7	9	2-	22-	1	2	1-	50-	8	11	3-	27-
143A	UNLAWFUL POSS HANDGUN		387	273	114+	42+	72	39	33+	85+	459	312	147+	47+
143B	UNLAWFUL POSS OT FIREARM		99	129	30-	23-	14	20	6-	30-	113	149	36-	24-

*Index Offenses

OLD I-UCR & RIUCR
DOWNSTATE ILLINOIS
ADULT AND JUVENILE ARREST TREND — 1992 / 1991

OFF. CODE	OFFENSE CLASSIFICATION		TOTAL ADULTS ARRESTED 1992 ANNUAL	1991 ANNUAL	DIFF	92/91 PCT CHG	TOTAL JUVENILES ARRESTED 1992 ANNUAL	1991 ANNUAL	DIFF	92/91 PCT CHG	TOTAL ARRESTS ADULTS PLUS JUVENILES 1992 ANNUAL	1991 ANNUAL	DIFF	92/91 PCT CHG
143C	UNLAWFUL POSS AMMUNITION		116	103	13+	13+	23	23	0	0	139	126	13+	10+
1440	REG SALES BY DEALER		3	1	2+	200+	0	0	0	0	3	1	2+	200+
1450	DEFACE ID MARK		22	7	15+	214+	0	2	2-	100-	22	9	13+	144+
1460	NO ID CARD-ARMS/AMMO		545	474	71+	15+	26	30	4-	13-	571	504	67+	13+
	ATTEMPTS		15	17	2-	12-	5	5	0	0	20	22	2-	9-
	SEX OFFENSES	TOTAL	3030	2745	285+	10+	368	286	82+	29+	3398	3031	367+	12+
1505	PROSTITUTION		945	645	300+	47+	3	5	2-	40-	948	650	298+	46+
1510	SOLICIT FOR PROSTITUTE		341	420	79-	19-	0	0	0	0	341	420	79-	19-
1515	PANDERING		8	5	3+	60+	0	1	1-	100-	8	6	2+	33+
1520	KEEP PLACE/PROSTITUTE		18	5	13+	260+	0	1	1-	100-	18	6	12+	200+
1525	PATRONIZING PROSTITUTE		13	19	6-	32-	0	0	0	0	13	19	6-	32-
1526	PATRONIZE JUV-PROSTITUTE		1	1	0	0	0	0	0	0	1	1	0	0
1530	PIMPING		3	3	0	0	0	0	0	0	3	3	0	0
1535	OBSCENITY		21	5	16+	320+	0	1	1-	100-	21	6	15+	250+
1540	HARMFUL MATERIAL		12	9	3+	33+	0	1	1-	100-	12	10	2+	20+
1545	EXPLOITATION OF A CHILD		1	1	0	0	1	0	1+	0	2	1	1+	100+
1562	AGG CRIM SEXUAL ABUSE		526	460	66+	14+	103	81	22+	27+	629	541	88+	16+
1563	CRIMINAL SEXUAL ABUSE		349	332	17+	5+	175	139	36+	26+	524	471	53+	11+
1564	CRIM TRANSMISSION HIV		3	1	2+	200+	0	1	1-	100-	3	2	1+	50+
1565	INDEC SOLIC CHILD		15	26	11-	42-	2	0	2+	0	17	26	9-	35-
1570	PUBLIC INDECENCY		694	730	36-	5-	41	43	2-	5-	735	773	38-	5-

1580	SEX RELATIONS W/FAMILIES		12	13	1-	8-	5	1	4+	400+	17	14	3+	21+
1582	CHILD PORNOGRAPHY		16	16	0	0	1	0	1+	0	17	16	1+	6+
1585	ALL OTHERS		36	38	2-	5-	31	9	22+	244+	67	47	20+	43+
1590	ATTEMPT - SEX OFFENSE		16	16	0	0	6	3	3+	100+	22	19	3+	16+
	GAMBLING	TOTAL	172	283	111-	39-	32	19	13+	68+	204	302	98-	32-
1610	BOOKMAKING		12	22	10-	45-	0	1	1-	100-	12	23	11-	48-
1620	NUMBERS - LOTTERY		1	2	1-	50-	0	0	0	0	1	2	1-	50-
1630	KEEP GAMBLING PLACE		34	47	13-	28-	2	3	1-	33-	36	50	14-	28-
1640	REGS FED GAMBLE STAMPS		0	2	2-	100-	1	0	1+	0	1	2	1-	50-
1650	CARD GAME OPERATING		17	4	13+	325+	0	0	0	0	17	4	13+	325+
1651	CARD GAME PLAYING		6	32	26-	81-	1	1	0	0	7	33	26-	79-
1660	DICE GAME OPERATING		6	10	4-	40-	1	0	1+	0	7	10	3-	30-
1661	DICE GAME PLAYING		61	65	4-	6-	26	13	13+	100+	87	78	9+	12+
1670	GAMBLING DEVICE		17	9	8+	89+	0	0	0	0	17	9	8+	89+
1680	ALL OTHER		18	90	72-	80-	1	1	0	0	19	91	72-	79-
	OFFEN INVOL CHILD	TOTAL	2382	2295	87+	4+	9338	9927	589-	6-	11720	12222	502-	4-
1710	ENDANGER LIVE/HEALTH		233	227	6+	3+	42	27	15+	56+	275	254	21+	8+
1720	CONTRIB DELIQ MINOR		809	836	27-	3-	70	32	38+	119+	879	868	11+	1+
1725	CONTRIB CRM DELINQ CHILD		136	119	17+	14+	25	6	19+	317+	161	125	36+	29+
1730	CURFEW		659	633	26+	4+	5578	6177	599-	10-	6237	6810	573-	8-
1740	RUN AWAYS		166	160	6+	4+	2469	2504	35-	1-	2635	2664	29-	1-
1750	CHILD ABUSE		101	60	41+	68+	38	32	6+	19+	139	92	47+	51+
1760	PATERNITY		3	0	3+	0	0	2	2-	100-	3	2	1+	50+
1770	TRUANCY		83	56	27+	48+	494	438	56+	13+	577	494	83+	17+
1780	ALL OTHER		192	204	12-	6-	622	709	87-	12-	814	913	99-	11-

OLD I-UCR & RIUCR
DOWNSTATE ILLINOIS
ADULT AND JUVENILE ARREST TREND — 1992 / 1991

OFF. CODE	OFFENSE CLASSIFICATION		TOTAL ADULTS ARRESTED 1992 ANNUAL	1991 ANNUAL	DIFF	92/91 PCT CHG	TOTAL JUVENILES ARRESTED 1992 ANNUAL	1991 ANNUAL	DIFF	92/91 PCT CHG	TOTAL ARRESTS ADULTS PLUS JUVENILES 1992 ANNUAL	1991 ANNUAL	DIFF	92/91 PCT CHG
	CANNABIS CONTROL	TOTAL	7706	6051	1655+	27+	644	415	229+	55+	8350	6466	1884+	29+
1811	POSS 30 GRAMS OR LESS		6426	4782	1644+	34+	544	349	195+	56+	6970	5131	1839+	36+
1812	POSS OF OVER 30 GRAMS		417	439	22-	5-	16	9	7+	78+	433	448	15-	3-
1821	MAN/DEL/POS 10 GMS/LESS		275	214	61+	29+	27	20	7+	35+	302	234	68+	29+
1822	MAN/DEL/POS OVER 10 GMS		376	398	22-	6-	14	12	2+	17+	390	410	20-	5-
1830	CASUAL DELIVERY		12	8	4+	50+	0	2	2-	100-	12	10	2+	20+
1840	UNDER 18 DELIVERY		9	1	8+	800+	5	5	0	0	14	6	8+	133+
1850	PROD OF CANNABIS PLANT		98	117	19-	16-	7	5	2+	40+	105	122	17-	14-
1860	CALCUL CANNA CONSPIRACY		12	16	4-	25-	1	0	1+	0	13	16	3-	19-
1880	OTHER		81	76	5+	7+	30	13	17+	131+	111	89	22+	25+
1900	INTOXICATING COMPOUND		45	65	20-	31-	36	11	25+	227+	81	76	5+	7+
	CONT SUBSTANCE ACT	TOTAL	7205	6107	1098+	18+	510	388	122+	31+	7715	6495	1220+	19+
2010	MANUFACTURE - INTENT		1247	1054	193+	18+	53	62	9-	15-	1300	1116	184+	16+
2020	POSS CONT SUBSTANCE		4681	4156	525+	13+	322	254	68+	27+	5003	4410	593+	13+
2030	LOOK-ALIKE SUBSTANCE		168	118	50+	42+	33	26	7+	27+	201	144	57+	40+
2040	DEL/POSS-INTENT TO DEL		802	527	275+	52+	71	37	34+	92+	873	564	309+	55+
2050	CRIM DRUG CONSPIRACY		26	49	23-	47-	0	1	1-	100-	26	50	24-	48-
2060	LICENSED OPER-REGISTR		2	1	1+	100+	0	0	0	0	2	1	1+	100+
2070	DEL-PERSON UNDER 18		25	6	19+	317+	11	4	7+	175+	36	10	26+	260+
2080	FAIL KEEP REC-OPER		2	4	2-	50-	0	0	0	0	2	4	2-	50-
2090	OTHER		252	192	60+	31+	20	4	16+	400+	272	196	76+	39+

	HYPO SYRG NEED ACT	TOTAL	518	517	1+	0	3	10	7-	70-	521	527	6-	1-
2110	POSSESSION OR SALE		515	517	2-	0	3	10	7-	70-	518	527	9-	2-
2120	FAIL TO KEEP RECORDS		3	0	3+	0	0	0	0	0	3	0	3+	0
	DRUG PARAPHERNALIA	TOTAL	61	33	28+	85+	7	2	5+	250+	68	35	33+	94+
2160	SALE/DEL PARAPHERNALIA		61	33	28+	85+	7	2	5+	250+	68	35	33+	94+
	LIQUOR CONT ACT	TOTAL	14975	17462	2487-	14-	2907	3255	348-	11-	17882	20717	2835-	14-
2210	SALE TO MINOR, DRUNK, ETC		742	832	90-	11-	25	14	11+	79+	767	846	79-	9-
2220	ILLEGAL POSS BY MINOR		5961	7017	1056-	15-	1445	1562	117-	7-	7406	8579	1173-	14-
2230	ILLEGAL CONSUME MINOR		5591	6400	809-	13-	1363	1612	249-	15-	6954	8012	1058-	13-
2240	MISREPRES AGE BY MINOR		395	417	22-	5-	11	15	4-	27-	406	432	26-	6-
2250	OTHER		2286	2796	510-	18-	63	52	11+	21+	2349	2848	499-	18-
	MOTOR VEH OFFENSES	TOTAL	182269	186664	4395-	2-	4893	4824	69+	1+	187162	191488	4326-	2-
2410	DRIV INFLU-ALCOHOL		34196	35446	1250-	4-	88	109	21-	19-	34284	35555	1271-	4-
2420	DRIV INFLU-DRUGS		204	160	44+	28+	5	2	3+	150+	209	162	47+	29+
2430	TRANS ALCOHOL LIQR		10782	11577	795-	7-	321	426	105-	25-	11103	12003	900-	7-
2440	RECKLESS DRIVING		2076	2214	138-	6-	252	234	18+	8+	2328	2448	120-	5-
2445	HIT AND RUN		2239	2167	72+	3+	145	128	17+	13+	2384	2295	89+	4+
2450	DRAG RACING		273	301	28-	9-	16	22	6-	27-	289	323	34-	11-
2455	NO REGISTRATION		11030	13977	2947-	21-	249	261	12-	5-	11279	14238	2959-	21-
2460	CANCL/SUSPEND/REVOK REG		2966	3145	179-	6-	25	23	2+	9+	2991	3168	177-	6-
2461	OPERATE UNINSURED MV		41921	39796	2125+	5+	946	905	41+	5+	42867	40701	2166+	5+
2462	OP-MV SUSP REG NO-INSUR		1151	932	219+	23+	10	12	2-	17-	1161	944	217+	23+
2463	FALSE CAR INSURANCE CARD		25	34	9-	26-	0	0	0	0	25	34	9-	26-
2465	IMPROPER USE OF REGIST		2326	2796	470-	17-	49	53	4-	8-	2375	2849	474-	17-

OLD I-UCR & RIUCR
DOWNSTATE ILLINOIS
ADULT AND JUVENILE ARREST TREND — 1992 / 1991

OFF. CODE	OFFENSE CLASSIFICATION		TOTAL ADULTS ARRESTED 1992 ANNUAL	1991 ANNUAL	DIFF	92/91 PCT CHG	TOTAL JUVENILES ARRESTED 1992 ANNUAL	1991 ANNUAL	DIFF	92/91 PCT CHG	TOTAL ARRESTS ADULTS PLUS JUVENILES 1992 ANNUAL	1991 ANNUAL	DIFF	92/91 PCT CHG
2470	NO DRIVERS LICENSE		14730	15315	585-	4-	1812	1822	10-	1-	16542	17137	595-	3-
2475	ANTI-THEFT LAWS		854	963	109-	11-	263	292	29-	10-	1117	1255	138-	11-
2480	SUSP/REVOK OPER LIC		44029	47763	3734-	8-	85	63	22+	35+	44114	47826	3712-	8-
2485	DRIVR/PASS SAFETY BELTS		12173	8747	3426+	39+	529	378	151+	40+	12702	9125	3577+	39+
2490	UNLAWFUL USE OPER LIC		463	467	4-	1-	10	11	1-	9-	473	478	5-	1-
2495	FLEE-ELUDE POLICE OFF		831	864	33-	4-	88	83	5+	6+	919	947	28-	3-
2500	CRIMINAL ABORTION		0	0	0	0	0	3	3-	100-	0	3	3-	100-
	DISORDERLY CONDUCT	TOTAL	18504	18535	31-	0	3894	4113	219-	5-	22398	22648	250-	1-
2805	VAGRANCY		127	111	16+	14+	22	28	6-	21-	149	139	10+	7+
2807	DRUNKENNESS		1343	1429	86-	6-	70	84	14-	17-	1413	1513	100-	7-
2810	PROWLER		227	218	9+	4+	16	19	3-	16-	243	237	6+	3+
2820	TELEPHONE THREAT		219	160	59+	37+	56	38	18+	47+	275	198	77+	39+
2825	HARASSMENT BY TELEPHONE		945	1020	75-	7-	178	218	40-	18-	1123	1238	115-	9-
2830	OBSCENE PHONE CALL		80	70	10+	14+	25	45	20-	44-	105	115	10-	9-
2840	FALSE FIRE ALARM		49	55	6-	11-	66	80	14-	18-	115	135	20-	15-
2850	BOMB THREAT		20	24	4-	17-	13	22	9-	41-	33	46	13-	28-
2860	FALSE POLICE REPORT		363	333	30+	9+	101	86	15+	17+	464	419	45+	11+
2870	PEEPING TOM		114	116	2-	2-	11	16	5-	31-	125	132	7-	5-
2880	CONFINE TO PREVNT CRIME		34	7	27+	386+	2	1	1+	100+	36	8	28+	350+
2890	OTHER-NOT DRUNKENNESS		14983	14992	9-	0	3334	3476	142-	4-	18317	18468	151-	1-

2900	AIR RIFLES		96	74	22+	30+	181	183	2-	1-	277	257	20+	8+
3000	FIREWORKS		291	275	16+	6+	161	174	13-	7-	452	449	3+	1+
3100	MOB ACTION/RELATED OFFNS		820	786	34+	4+	430	338	92+	27+	1250	1124	126+	11+
3200	ARMED VIOLENCE		123	74	49+	66+	20	10	10+	100+	143	84	59+	70+
3300	PUBLIC DEMONSTRATION		39	61	22-	36-	5	3	2+	67+	44	64	20-	31-
3400	LOOTING		3	7	4-	57-	0	0	0	0	3	7	4-	57-
3500	PRTY FORFEIT (PUB NUIS)		22	10	12+	120+	0	0	0	0	22	10	12+	120+
	INTER W/PUB OFFICER	TOTAL	6485	5991	494+	8+	374	352	22+	6+	6859	6343	516+	8+
3710	RESIST/OBST/DISARM OFF.		4864	4546	318+	7+	293	262	31+	12+	5157	4808	349+	7+
3720	REFUSE TO AID OFFICER		30	35	5-	14-	1	8	7-	88-	31	43	12-	28-
3730	OBSTRUCTING JUSTICE		1358	1155	203+	18+	62	59	3+	5+	1420	1214	206+	17+
3740	CONCEAL/AID FUGITIVE		33	31	2+	6+	6	3	3+	100+	39	34	5+	15+
3750	ESCAPE		160	182	22-	12-	12	18	6-	33-	172	200	28-	14-
3760	AIDING ESCAPE		6	4	2+	50+	0	2	2-	100-	6	6	0	0
3770	CONTRABAND TO PENAL INS		34	38	4-	11-	0	0	0	0	34	38	4-	11-
3800	INTERFER W/JUDICIAL PROC		127	152	25-	16-	1	0	1+	0	128	152	24-	16-
3810	CONTEMPT OF COURT		11787	11138	649+	6+	197	197	0	0	11984	11335	649+	6+

OLD I-UCR & RIUCR
DOWNSTATE ILLINOIS
ADULT AND JUVENILE ARREST TREND — 1992 / 1991

OFF. CODE	OFFENSE CLASSIFICATION		TOTAL ADULTS ARRESTED 1992 ANNUAL	1991 ANNUAL	DIFF	92/91 PCT CHG	TOTAL JUVENILES ARRESTED 1992 ANNUAL	1991 ANNUAL	DIFF	92/91 PCT CHG	TOTAL ARRESTS ADULTS PLUS JUVENILES 1992 ANNUAL	1991 ANNUAL	DIFF	92/91 PCT CHG
3820	PERJURY		27	17	10+	59+	0	0	0	0	27	17	10+	59+
3910	BRIBERY		34	22	12+	55+	0	0	0	0	34	22	12+	55+
3920	OFFICIAL MISCONDUCT		8	10	2-	20-	0	0	0	0	8	10	2-	20-
3960	INTIMIDATION		167	146	21+	14+	29	35	6-	17-	196	181	15+	8+
3965	ETHNIC INTIMIDATION		19	19	0	0	0	7	7-	100-	19	26	7-	27-
3970	EXTORTION		4	4	0	0	1	0	1+	0	5	4	1+	25+
	KIDNAPING	TOTAL	414	341	73+	21+	33	26	7+	27+	447	367	80+	22+
4210	KIDNAPING		31	18	13+	72+	2	1	1+	100+	33	19	14+	74+
4220	AGGRAVATED KIDNAPING		28	14	14+	100+	1	0	1+	0	29	14	15+	107+
4230	UNLAWFUL RESTRAINT		221	177	44+	25+	25	20	5+	25+	246	197	49+	25+
4240	FORCIBLE DETENTION		2	2	0	0	0	0	0	0	2	2	0	0
4250	CHILD ABDUCTION		70	64	6+	9+	4	1	3+	300+	74	65	9+	14+
4255	ATTEMPT CHILD ABDUCTION		7	9	2-	22-	0	0	0	0	7	9	2-	22-
4260	AID/ABET CHILD ABDUCTN		3	2	1+	50+	0	0	0	0	3	2	1+	50+
4270	HARBORING A RUNAWAY		52	55	3-	5-	1	4	3-	75-	53	59	6-	10-

4310	POSS OF BURGLARY TOOLS	119	111	8+	7+	25	20	5+	25+	144	131	13+	10+
4387	VIOL OF ORDERS OF PROTEC	2331	2171	160+	7+	2	1	1+	100+	2333	2172	161+	7+
4420	CRIMINAL FORTIFICATION	0	2	2-	100-	0	0	0	0	0	2	2-	100-
4510	PROBATION-VIOLATION	527	599	72-	12-	57	54	3+	6+	584	653	69-	11-
4625	PAROLE-REVOCATION	28	38	10-	26-	5	7	2-	29-	33	45	12-	27-
4710	SUSPICION	119	120	1-	1-	63	92	29-	32-	182	212	30-	14-
4720	AWOL AND DESERTION	26	36	10-	28-	0	0	0	0	26	36	10-	28-
4730	ILLEGAL ENTRY-ALIEN	33	31	2+	6+	1	0	1+	0	34	31	3+	10+
5000	OTHER CRIMINAL OFFENSES	16494	15898	596+	4+	887	768	119+	15+	17381	16666	715+	4+
5060	OTHER TRAFFIC OFFENSES	11589	11111	478+	4+	727	528	199+	38+	12316	11639	677+	6+
5080	OTHER DEPARTMENTAL SERV	8580	3638	4942+	136+	279	226	53+	23+	8859	3864	4995+	129+
	NON INDEX CRIME TOTAL	368308	362935	5373+	1+	42585	41149	1436+	3+	410893	404084	6809+	2+
	TOTAL FOR CRIME CODES	420916	416078	4838+	1+	62442	60959	1483+	2+	483358	477037	6321+	1+
	GRAND TOTAL	420916	416078	4838+	1+	62442	60959	1483+	2+	483358	477037	6321+	1+

Chicago Police Department
Adult Arrest Trends 1991/1992

OFFENSE CLASSIFICATION	1991 ANNUAL	1992 ANNUAL	DIFFERENCE	PERCENT OF CHANGE
Murder and Nonnegligent Manslaughter	1,045	955	-90	-8.6
Manslaughter by Negligence	27	31	+4	+14.8
Criminal Sexual Assault	768	824	+56	+7.3
Robbery	4,437	3,756	-681	-15.3
Aggravated Assault (Return A-4a-d)	7,735	9,114	+1,379	+17.8
Burglary-Breaking or Entering	5,185	5,414	+229	+4.4
Larceny-Theft (Except Motor Vehicle Theft)	33,742	32,551	-1,191	-3.5
Motor Vehicle Theft	6,704	5,587	-1,117	-16.7
Other Assaults (Return A-4e)	35,723	33,255	-2,468	-6.9
Arson	159	166	+7	+4.4
Forgery and Counterfeiting	369	426	+57	+15.4
Fraud	1,310	945	-365	-27.9
Embezzlement	1	3	+2	+200
Stolen Property; Buying, Receiving, Possessing	396	476	+80	+20.2
Vandalism	7,573	7,885	+312	+4.1
Weapons; Carrying, Possessing, etc.	10,692	9,410	-1,282	-12.0
Prostitution and Commercialized Vice	5,871	5,454	-417	-7.1
Sex Offenses (Except Criminal Sexual Assault and Prostitution)	2,509	2,497	-12	-0.5
Drug Abuse Violations Grand Total	31,046	29,292	-1,754	-5.6
Opium or Cocaine and their Derivatives (Morphine, Heroin, Codeine)	4,516	2,202	-2,314	-51.2
Marijuana	6,046	5,890	-156	-2.6
Synthetic Narcotics-Manufactured Narcotics Which Can Cause True Drug Addiction (Demerol, Methadones)	50	13	-37	-74
Other-Dangerous Non-Narcotic Drugs (Barbiturate, Benzedrine)	20,434	21,187	+753	+3.7
Gambling Total	1,491	1,720	+229	+15.4
Bookmaking (Horse and Sport Book)	76	111	+35	+46.1
Numbers and Lottery	3	9	+6	+200
All Other Gambling	1,412	1,600	+188	+13.3
Offenses Against Family and Children	728	735	+7	+1.0
Driving Under The Influence	3,124	3,659	+535	+17.1
Liquor Laws	6,573	3,829	-2,744	-41.7
Disorderly Conduct	58,137	55,290	-2,847	-4.9
All Other Offenses (Except Traffic)	42,910	40,616	-2,294	-5.3
TOTAL	268,255	253,890	-14,365	-5.4

Chicago Police Department
Juvenile Arrest Trends 1991/1992

OFFENSE CLASSIFICATION	1991 ANNUAL	1992 ANNUAL	DIFFERENCE	PERCENT OF CHANGE
Murder and Nonnegligent Manslaughter	51	53	+2	+3.9
Manslaughter by Negligence	3	4	+1	+33.3
Criminal Sexual Assault	174	245	+71	+40.8
Robbery	1,351	1,251	-100	-7.4
Aggravated Assault (Return A-4a-d)	718	1,584	+866	+120.6
Burglary-Breaking or Entering	2,057	2,032	-25	-1.2
Larceny-Theft (Except Motor Vehicle Theft)	5,326	5,211	-115	-2.2
Motor Vehicle Theft	2,195	2,899	+704	+32.1
Other Assaults (Return A-4e)	7,940	7,139	-801	-10.1
Arson	105	81	-24	-22.9
Forgery and Counterfeiting	5	7	+2	+40.0
Fraud	29	20	-9	-31.0
Embezzlement	0	0	0	0
Stolen Property; Buying, Receiving, Possessing	20	129	+109	+545.0
Vandalism	1,721	3,640	+1,919	+111.5
Weapons; Carrying, Possessing, etc.	1,956	2,135	+179	+9.2
Prostitution and Commercialized Vice	57	22	-35	-61.4
Sex Offenses (Except Criminal Sexual Assault and Prostitution)	397	374	-23	-5.8
Drug Abuse Violations Grand Total	3,596	5,107	+1,511	+42.0
Opium or Cocaine and their Derivatives (Morphine, Heroin, Codeine)	244	286	+42	+17.2
Marijuana	370	690	+320	+86.5
Synthetic Narcotics-Manufactured Narcotics Which Can Cause True Drug Addiction (Demerol, Methadones)	67	13	-54	-80.6
Other-Dangerous Non-Narcotic Drugs (Barbiturate, Benzedrine)	2,915	4,118	+1,203	+41.3
Gambling Total	235	414	+179	+76.2
Bookmaking (Horse and Sport Book)	0	0	0	0
Numbers and Lottery	0	0	0	0
All Other Gambling	235	414	+179	+76.2
Offenses Against Family and Children	142	80	-62	-43.7
Driving Under The Influence	6	0	-6	-100.0
Liquor Laws	1,242	1,330	+88	+7.1
Disorderly Conduct	7,523	8,595	+1,072	+14.2
All Other Offenses (Except Traffic)	11,447	10,127	-1,320	-11.5
TOTAL	48,296	52,479	+4,183	+8.7

Chicago Police Department
Adult Plus Juvenile Arrest Trends 1991/1992

OFFENSE CLASSIFICATION	1991 ANNUAL	1992 ANNUAL	DIFFERENCE	PERCENT OF CHANGE
Murder and Nonnegligent Manslaughter	1,096	1,008	-88	-8.0
Manslaughter by Negligence	30	35	+5	+16.7
Criminal Sexual Assault	942	1,069	+127	+13.5
Robbery	5,788	5,007	-781	-13.5
Aggravated Assault (Return A-4a-d)	8,453	10,698	+2,245	+26.6
Burglary-Breaking or Entering	7,242	7,446	+204	+2.8
Larceny-Theft (Except Motor Vehicle Theft)	39,068	37,762	-1,306	-3.3
Motor Vehicle Theft	8,899	8,486	-413	-4.6
Other Assaults (Return A-4e)	43,663	40,394	-3,269	-7.5
Arson	264	247	-17	-6.4
Forgery and Counterfeiting	374	433	+59	+15.8
Fraud	1,339	965	-374	-27.9
Embezzlement	1	3	+2	+200
Stolen Property; Buying, Receiving, Possessing	416	605	+189	+45.4
Vandalism	9,294	11,525	+2,231	+24.0
Weapons; Carrying, Possessing, etc.	12,648	11,545	-1,103	-8.7
Prostitution and Commercialized Vice	5,928	5,476	-452	-7.6
Sex Offenses (Except Criminal Sexual Assault and Prostitution)	2,906	2,871	-35	-1.2
Drug Abuse Violations Grand Total	34,642	34,399	-243	-0.7
Opium or Cocaine and their Derivatives (Morphine, Heroin, Codeine)	4,760	2,488	-2,272	-47.7
Marijuana	6,416	6,580	+164	+2.6
Synthetic Narcotics-Manufactured Narcotics Which Can Cause True Drug Addiction (Demerol, Methadones)	117	26	-91	-77.8
Other-Dangerous Non-Narcotic Drugs (Barbiturate, Benzedrine)	23,349	25,305	+1956	+8.4
Gambling Total	1,726	2,134	+408	+23.6
Bookmaking (Horse and Sport Book)	76	111	+35	+46.1
Numbers and Lottery	3	9	+6	+200
All Other Gambling	1,647	2,014	+367	+22.3
Offenses Against Family and Children	870	815	-55	-6.3
Driving Under The Influence	3,130	3,659	+529	+16.9
Liquor Laws	7,815	5,159	-2,656	-34.0
Disorderly Conduct	65,660	63,885	-1,775	-2.7
All Other Offenses (Except Traffic)	54,357	50,743	-3,614	-6.6
TOTAL	316,551	306,369	-10,182	-3.2

SECTION IV

Crime Index/Crime Rate Data

Caution should be exercised when reviewing and using these data. The many social factors related to crime and a community's residential population, used to calculate the crime rate, must be considered when making statistical comparisons. A community may have a small residential population but a large moving population because of a substantial number of manufacturers, motels, etc., within its jurisdiction. The large moving population attracts criminal behavior that occurs within the small jurisdiction and must be reported by the law enforcement agency. The crime rate calculation does not compensate for a moving population. The statistics can make it appear that crimes are committed by community residents when this is not necessarily true.

This section utilizes the most recent complete census population statistics available from the U. S. Bureau of Census. The 1991 and 1992 crime rates for this section were calculated using the actual 1990 census population statistics which were obtained from the U. S. Bureau of Census, 1990 Census of Population and Housing.

During the Illinois Uniform Crime Reporting years 1991 and 1992, there were 63 cities with I-UCR participating police departments which were located in more than one county (see appendix for list of cities and counties). In order to calculate the county crime rate, crime index total and each of the eight crime index offense totals, each of the 63 cities' crime rate, crime index total and each of the eight crime index offense totals has been proportioned based on the percentage of population residing in each county. The following is an example for calculating the crime index total:

> Naperville with a total population of 85,351 has 72,931 or 85.4 percent of its population in DuPage County and 12,420 or 14.6 percent of its population in Will County. The total crime index for Naperville in 1992 was 2,499.
>
> The crime index has been computed as follows for DuPage and Will Counties:

	County		Population	Total Crime Index
Naperville	DuPage	72,931	85,351 - .854 x 2,499 =	2,135
	Will	12,420	85,351 - .146 x 2,499 =	364
Naperville	Total	85,351		2,499

The crime index that was calculated for DuPage County, based upon the percentage of Naperville's population residing in DuPage County, has been added to the total crime index for DuPage County. The crime index that was calculated for Will County, based upon the percentage of Naperville's population residing in Will County, has been added to the total crime index for Will County.

It should be noted that each county total reflects crime data reported by police departments, sheriffs' offices, colleges and universities that are located within each county. Since the Secretary of State's Office has districts that have multi-county jurisdiction, the Secretary of State's Office totals are not reflected in the county total but are reflected in the state total.

Data from 118 agencies utilizing the Revised Illinois Uniform Crime Reporting (RIUCR) Program operating under the NIBRS criteria was processed through a conversion program to accomplish the totals presented in the Crime Index Rate Comparison Report.

There are separate Crime Index/Crime Rate comparison reports for the following:

Police Departments
Sheriffs' Offices
Colleges and Universities
Secretary of State
Counties
Illinois State Police
Hospitals
Railroads
Park Districts
Airports
Other Agencies

The Crime Index/Crime Rate Comparison State Total is an aggregate total of the sheriffs' offices, police departments, colleges, universities and the Secretary of State's Office.

Positive values in this section are not preceded by a "+" as in other sections within this publication.

Because of agency adjustments and late submissions, the 1991 figures reflected in this section are not comparable with those figures published in Crime in Illinois 1991.

Crime Index/Crime Rate Comparison - 1992/1991
State Total

Geographic Area	Year	Population	Rate per 100,000	Total Crime Index	Murder	Criminal Sexual Assault	Robbery	Agrvt. Assault/ Battery	Burglary	Theft	Motor Vehicle Theft	Arson
State Total	1992	11,430,602	5,829.2	666,315	1,319	6,768	47,707	59,399	123,176	352,623	71,203	4,120
	1991	11,430,602	6,193.9	708,001	1,300	6,535	52,487	60,938	128,163	378,452	75,642	4,484
Percent Change		0.0	-5.9	-5.9	1.5	3.6	-9.1	-2.5	-3.9	-6.8	-5.9	-8.1

CRIME INDEX/CRIME RATE COMPARISON-1992/1991
POLICE DEPARTMENTS

GEOGRAPHIC AREA	COUNTY	YEAR	POPULATION	RATE PER 100,000	TOTAL CRIME INDEX	MURDER	CRIMINAL SEXUAL ASSAULT	ROBBERY	AGRVT. ASSAULT/ BATTERY	BURGLARY	THEFT	MOTOR VEHICLE THEFT	ARSON
POLICE DEPARTMENTS TOTAL		1992	9209062	6,712.5	618154	1265	6112	47267	57530	109352	324260	68637	3731
		1991	9190884	7,148.5	657010	1252	5918	52076	59034	113868	348152	72606	4104
PERCENT CHANGE			0.2	-6.1	-5.9	1.0	3.3	-9.2	-2.5	-4.0	-6.9	-5.5	-9.1
ABINGDON	KNOX	1992	3597	2,279.7	82	0	0	0	1	5	74	0	2
ABINGDON	KNOX	1991	3597	1,501.3	54	0	1	0	5	13	34	1	0
PERCENT CHANGE			0.0	51.9	51.9	0.0	-100.0	0.0	-80.0	-61.5	117.6	-100.0	0.0
ADDISON	DU PAGE	1992	32058	4,307.8	1381	0	8	10	51	239	988	73	12
ADDISON	DU PAGE	1991	32058	4,432.6	1421	0	5	8	56	226	1020	98	8
PERCENT CHANGE			0.0	-2.8	-2.8	0.0	60.0	25.0	-8.9	5.8	-3.1	-25.5	50.0
ALBANY	WHITESIDE	1992	835	598.8	5	0	0	0	0	1	4	0	0
ALBANY	WHITESIDE	1991	835	958.1	8	0	0	0	0	0	8	0	0
PERCENT CHANGE			0.0	-37.5	-37.5	0.0	0.0	0.0	0.0	0.0	-50.0	0.0	0.0
ALBION	EDWARDS	1992	2116	803.4	17	0	0	0	0	1	16	0	0
ALBION	EDWARDS	1991	2116	1,323.3	28	0	0	0	1	3	22	2	0
PERCENT CHANGE			0.0	-39.3	-39.3	0.0	0.0	0.0	-100.0	-66.7	-27.3	-100.0	0.0
ALEDO	MERCER	1992	3681	706.3	26	0	0	0	1	9	15	1	0
ALEDO	MERCER	1991	3681	1,358.3	50	0	0	0	2	9	38	1	0
PERCENT CHANGE			0.0	-48.0	-48.0	0.0	0.0	0.0	-50.0	0.0	-60.5	0.0	0.0
* ALEXIS	WARREN	1992	908	550.7	5	0	0	0	0	2	3	0	0
* ALEXIS	WARREN	2 1991	908	0.0	0	0	0	0	0	0	0	0	0
PERCENT CHANGE			0.0	0.0	0.0	0.0	0.0	0.0	0.0	0.0	0.0	0.0	0.0
* ALGONQUIN	MCHENRY	1992	11663	2,306.4	269	0	4	4	9	45	198	6	3
* ALGONQUIN	MCHENRY	1991	11663	2,563.7	299	0	2	2	8	53	218	15	1
PERCENT CHANGE			0.0	-10.0	-10.0	0.0	100.0	100.0	12.5	-15.1	-9.2	-60.0	200.0
ALORTON	ST. CLAIR	1992	2960	3,445.9	102	0	0	3	24	35	32	5	3
ALORTON	ST. CLAIR	1991	2960	4,290.5	127	1	8	10	36	34	37	0	1
PERCENT CHANGE			0.0	-19.7	-19.7	-100.0	-100.0	-70.0	-33.3	2.9	-13.5	0.0	200.0
ALSIP	COOK	1992	18227	6,287.4	1146	1	7	26	18	195	704	183	12
ALSIP	COOK	1991	18227	8,712.3	1588	2	9	29	41	250	1056	188	13
PERCENT CHANGE			0.0	-27.8	-27.8	-50.0	-22.2	-10.3	-56.1	-22.0	-33.3	-2.7	-7.7

1 ONE OR MORE MONTHS MISSING 2 NO INDEX CRIMES 3 NO RETURN FROM AGENCY 4 REPORTED THRU OTHER AGENCY
5 PARTIAL YEAR REPORTING
*** Indicates Multi-County Agencies. See Appendix A**

CRIME INDEX/CRIME RATE COMPARISON-1992/1991 CONT'D
POLICE DEPARTMENTS

GEOGRAPHIC AREA	COUNTY	YEAR	POPULATION	RATE PER 100,000	TOTAL CRIME INDEX	MURDER	CRIMINAL SEXUAL ASSAULT	ROBBERY	AGRVT. ASSAULT/ BATTERY	BURGLARY	THEFT	MOTOR VEHICLE THEFT	ARSON
ALTAMONT	EFFINGHAM	1992	2296	2,003.5	46	0	0	0	8	10	25	3	0
ALTAMONT	EFFINGHAM	2 1991	2296	0.0	0	0	0	0	0	0	0	0	0
PERCENT CHANGE			0.0	0.0	0.0	0.0	0.0	0.0	0.0	0.0	0.0	0.0	0.0
ALTON	MADISON	1992	32905	9,293.4	3058	6	41	108	136	656	1962	116	33
ALTON	MADISON	1991	32905	8,664.3	2851	2	38	90	112	596	1854	138	21
PERCENT CHANGE			0.0	7.3	7.3	200.0	7.9	20.0	21.4	10.1	5.8	-15.9	57.1
AMBOY	LEE	1 1992	2377	1,093.8	26	0	0	0	1	5	20	0	0
AMBOY	LEE	1991	2377	799.3	19	0	1	0	6	2	9	1	0
ANDALUSIA	ROCK ISLAND	1992	1052	2,091.3	22	0	0	0	2	2	16	2	0
ANDALUSIA	ROCK ISLAND	1991	1052	2,946.8	31	0	0	0	0	9	22	0	0
PERCENT CHANGE			0.0	-29.0	-29.0	0.0	0.0	0.0	0.0	-77.8	-27.3	0.0	0.0
ANNA	UNION	1992	4805	3,829.3	184	0	0	3	11	23	132	12	3
ANNA	UNION	1991	4805	3,413.1	164	0	4	1	13	15	118	11	2
PERCENT CHANGE			0.0	12.2	12.2	0.0	-100.0	200.0	-15.4	53.3	11.9	9.1	50.0
ANNAWAN	HENRY	1992	802	1,246.9	10	0	0	0	0	2	8	0	0
ANNAWAN	HENRY	4 1991	0	0.0	0	0	0	0	0	0	0	0	0
PERCENT CHANGE			0.0	0.0	0.0	0.0	0.0	0.0	0.0	0.0	0.0	0.0	0.0
ANTIOCH	LAKE	1992	6105	8,648.6	528	0	1	2	11	44	448	21	1
ANTIOCH	LAKE	1991	6105	7,878.8	481	0	2	0	14	50	387	28	0
PERCENT CHANGE			0.0	9.8	9.8	0.0	-50.0	0.0	-21.4	-12.0	15.8	-25.0	0.0
ARCOLA	DOUGLAS	1 1992	2678	1,381.6	37	0	1	0	1	9	23	2	1
ARCOLA	DOUGLAS	1991	2678	2,800.6	75	0	0	0	1	21	45	7	1
ARLINGTON HEIGHTS	COOK	1992	75460	2,951.2	2227	0	10	19	42	483	1567	95	11
ARLINGTON HEIGHTS	COOK	1991	75460	3,491.9	2635	2	9	28	47	501	1908	131	9
PERCENT CHANGE			0.0	-15.5	-15.5	-100.0	11.1	-32.1	-10.6	-3.6	-17.9	-27.5	22.2
* ARTHUR	DOUGLAS	1992	2112	189.4	4	0	0	0	1	1	1	1	0
* ARTHUR	DOUGLAS	1991	2112	236.7	5	0	0	0	1	0	2	2	0
PERCENT CHANGE			0.0	-20.0	-20.0	0.0	0.0	0.0	0.0	0.0	-50.0	-50.0	0.0

ASHLAND	CASS	1992	1257	79.6	1	0	0	0	0	1	0	0	0
ASHLAND	CASS	2 1991	1257	0.0	0	0	0	0	0	0	0	0	0
PERCENT CHANGE			0.0	0.0	0.0	0.0	0.0	0.0	0.0	0.0	0.0	0.0	0.0
ASSUMPTION	CHRISTIAN	1992	1244	401.9	5	0	0	0	1	1	3	0	0
ASSUMPTION	CHRISTIAN	4 1991	0	0.0	0	0	0	0	0	0	0	0	0
PERCENT CHANGE			0.0	0.0	0.0	0.0	0.0	0.0	0.0	0.0	0.0	0.0	0.0
ASTORIA	FULTON	1 1992	1205	580.9	7	0	0	0	0	5	2	0	0
ASTORIA	FULTON	1991	1205	580.9	7	0	0	0	0	1	6	0	0
ATKINSON	HENRY	1992	950	315.8	3	0	0	0	0	2	1	0	0
ATKINSON	HENRY	2 1991	950	0.0	0	0	0	0	0	0	0	0	0
PERCENT CHANGE			0.0	0.0	0.0	0.0	0.0	0.0	0.0	0.0	0.0	0.0	0.0
ATLANTA	LOGAN	1 1992	1616	804.5	13	0	0	0	3	5	5	0	0
ATLANTA	LOGAN	4 1991	0	0.0	0	0	0	0	0	0	0	0	0
AUBURN	SANGAMON	1992	3724	1,772.3	66	0	2	0	3	14	44	3	0
AUBURN	SANGAMON	1991	3724	1,960.3	73	0	0	0	7	11	54	1	0
PERCENT CHANGE			0.0	-9.6	-9.6	0.0	0.0	0.0	-57.1	27.3	-18.5	200.0	0.0
* AURORA	KANE	1992	99581	6,660.9	6633	14	93	270	561	1333	3859	441	62
* AURORA	KANE	1991	99581	6,977.2	6948	13	99	290	508	1620	3964	396	58
PERCENT CHANGE			0.0	-4.5	-4.5	7.7	-6.1	-6.9	10.4	-17.7	-2.6	11.4	6.9
AVISTON	CLINTON	1992	924	216.5	2	0	0	0	0	1	1	0	0
AVISTON	CLINTON	1991	924	649.4	6	0	0	0	0	6	0	0	0
PERCENT CHANGE			0.0	-66.7	-66.7	0.0	0.0	0.0	0.0	-83.3	0.0	0.0	0.0
AVON	FULTON	1992	957	1,044.9	10	0	0	0	0	3	6	0	1
AVON	FULTON	1991	957	1,358.4	13	0	0	1	0	6	6	0	0
PERCENT CHANGE			0.0	-23.1	-23.1	0.0	0.0	-100.0	0.0	-50.0	0.0	0.0	0.0
BANNOCKBURN	LAKE	1992	1388	3,674.4	51	0	0	0	0	3	43	5	0
BANNOCKBURN	LAKE	5 1991	1388	2,377.5	33	0	0	0	0	6	27	0	0
PERCENT CHANGE			0.0	54.5	54.5	0.0	0.0	0.0	0.0	-50.0	59.3	0.0	0.0

1 ONE OR MORE MONTHS MISSING 2 NO INDEX CRIMES 3 NO RETURN FROM AGENCY 4 REPORTED THRU OTHER AGENCY
5 PARTIAL YEAR REPORTING
*** Indicates Multi-County Agencies. See Appendix A**

CRIME INDEX/CRIME RATE COMPARISON-1992/1991 CONT'D
POLICE DEPARTMENTS

GEOGRAPHIC AREA	COUNTY	YEAR	POPULATION	RATE PER 100,000	TOTAL CRIME INDEX	MURDER	CRIMINAL SEXUAL ASSAULT	ROBBERY	AGRVT. ASSAULT/ BATTERY	BURGLARY	THEFT	MOTOR VEHICLE THEFT	ARSON
* BARRINGTON BACOG	COOK	1992	20681	2,586.9	535	0	0	1	20	85	409	12	8
* BARRINGTON BACOG	COOK	1991	20681	2,495.0	516	0	0	2	16	76	395	26	1
PERCENT CHANGE			0.0	3.7	3.7	0.0	0.0	-50.0	25.0	11.8	3.5	-53.8	700.0
* BARRINGTON HILLS	COOK	1992	4202	1,332.7	56	0	0	0	1	14	39	2	0
* BARRINGTON HILLS	COOK	1991	4202	1,213.7	51	0	0	0	1	6	40	4	0
PERCENT CHANGE			0.0	9.8	9.8	0.0	0.0	0.0	0.0	133.3	-2.5	-50.0	0.0
* BARTLETT	COOK	1992	19373	3,339.7	647	0	10	5	35	152	416	18	11
* BARTLETT	COOK	1991	19373	3,923.0	760	0	8	9	15	172	527	19	10
PERCENT CHANGE			0.0	-14.9	-14.9	0.0	25.0	-44.4	133.3	-11.6	-21.1	-5.3	10.0
BARTONVILLE	PEORIA	1992	5643	4,855.6	274	0	6	2	17	62	170	15	2
BARTONVILLE	PEORIA	1991	5643	5,015.1	283	0	2	1	18	66	187	9	0
PERCENT CHANGE			0.0	-3.2	-3.2	0.0	200.0	100.0	-5.6	-6.1	-9.1	66.7	0.0
* BATAVIA	KANE	1992	17076	3,332.2	569	0	2	4	32	93	429	5	4
* BATAVIA	KANE	1991	17076	3,285.3	561	0	5	10	13	84	432	11	6
PERCENT CHANGE			0.0	1.4	1.4	0.0	-60.0	-60.0	146.2	10.7	-0.7	-54.5	-33.3
BEARDSTOWN	CASS	1992	5270	1,992.4	105	0	4	0	2	8	88	3	0
BEARDSTOWN	CASS	1 1991	5270	2,277.0	120	0	2	1	4	17	87	7	2
BEDFORD PARK	COOK	1992	566	49,823.3	282	0	1	1	1	17	242	20	0
BEDFORD PARK	COOK	1991	566	38,869.3	220	0	1	3	1	14	160	41	0
PERCENT CHANGE			0.0	28.2	28.2	0.0	0.0	-66.7	0.0	21.4	51.3	-51.2	0.0
BEECHER	WILL	1992	2032	1,820.9	37	0	0	0	0	9	25	3	0
BEECHER	WILL	1991	2032	2,165.4	44	0	0	0	4	9	28	3	0
PERCENT CHANGE			0.0	-15.9	-15.9	0.0	0.0	0.0	-100.0	0.0	-10.7	0.0	0.0
BELLEVILLE	ST. CLAIR	1992	42785	5,102.3	2183	0	23	55	50	632	1313	83	27
BELLEVILLE	ST. CLAIR	1991	42785	5,368.7	2297	0	13	38	77	503	1522	131	13
PERCENT CHANGE			0.0	-5.0	-5.0	0.0	76.9	44.7	-35.1	25.6	-13.7	-36.6	107.7
BELLWOOD	COOK	1 1992	20241	3,453.4	699	0	9	15	7	98	466	103	1
BELLWOOD	COOK	1991	20241	7,188.4	1455	3	13	100	94	167	906	165	7
PERCENT CHANGE			0.0	-52.0	-52.0	-100.0	-30.8	-85.0	-92.6	-41.3	-48.6	-37.6	-85.7

BELVIDERE	BOONE	1992	15958	3,221.0	514	0	9	5	26	59	390	23	2
BELVIDERE	BOONE	1991	15958	4,173.5	666	0	16	4	13	89	509	26	9
PERCENT CHANGE			0.0	-22.8	-22.8	0.0	-43.8	25.0	100.0	-33.7	-23.4	-11.5	-77.8
BENLD	MACOUPIN	1 1992	1604	1,683.3	27	0	0	0	1	6	17	2	1
BENLD	MACOUPIN	1991	1604	2,743.1	44	0	0	1	3	9	30	1	0
* BENSENVILLE	DU PAGE	1992	17767	7,283.2	1294	0	7	15	47	186	914	119	6
* BENSENVILLE	DU PAGE	1991	17767	7,677.2	1364	2	4	14	38	177	969	153	7
PERCENT CHANGE			0.0	-5.1	-5.1	-100.0	75.0	7.1	23.7	5.1	-5.7	-22.2	-14.3
BENTON	FRANKLIN	1 1992	7216	1,857.0	134	0	0	0	0	50	80	4	0
BENTON	FRANKLIN	1 1991	7216	1,025.5	74	0	0	3	0	25	42	4	0
BERKELEY	COOK	1992	5137	1,810.4	93	1	1	0	1	26	52	11	1
BERKELEY	COOK	1991	5137	2,647.5	136	0	0	5	9	16	92	12	2
PERCENT CHANGE			0.0	-31.6	-31.6	0.0	0.0	-100.0	-88.9	62.5	-43.5	-8.3	-50.0
BERWYN	COOK	1992	45426	4,198.0	1907	2	1	79	25	503	1033	251	13
BERWYN	COOK	1991	45426	4,387.4	1993	1	2	57	37	464	1040	379	13
PERCENT CHANGE			0.0	-4.3	-4.3	100.0	-50.0	38.6	-32.4	8.4	-0.7	-33.8	0.0
BETHALTO	MADISON	1992	9507	1,914.4	182	0	0	0	0	20	161	1	0
BETHALTO	MADISON	1991	9507	2,103.7	200	0	0	1	2	20	171	5	1
PERCENT CHANGE			0.0	-9.0	-9.0	0.0	0.0	-100.0	-100.0	0.0	-5.8	-80.0	-100.0
BLOOMINGDALE	DU PAGE	1992	16614	7,650.2	1271	0	3	9	29	101	1054	71	4
BLOOMINGDALE	DU PAGE	1991	16614	7,385.3	1227	0	2	15	19	92	1023	71	5
PERCENT CHANGE			0.0	3.6	3.6	0.0	50.0	-40.0	52.6	9.8	3.0	0.0	-20.0
BLOOMINGTON	MCLEAN	1992	51972	1,556.6	809	6	36	19	37	115	573	23	0
BLOOMINGTON	MCLEAN	1991	51972	5,372.1	2792	2	45	58	173	505	1924	75	10
PERCENT CHANGE			0.0	-71.0	-71.0	200.0	-20.0	-67.2	-78.6	-77.2	-70.2	-69.3	-100.0
BLUE ISLAND	COOK	1992	21203	8,187.5	1736	2	14	48	75	299	952	345	1
BLUE ISLAND	COOK	1991	21203	7,357.4	1560	0	11	58	77	240	861	313	0
PERCENT CHANGE			0.0	11.3	11.3	0.0	27.3	-17.2	-2.6	24.6	10.6	10.2	0.0

1 ONE OR MORE MONTHS MISSING 2 NO INDEX CRIMES 3 NO RETURN FROM AGENCY 4 REPORTED THRU OTHER AGENCY
5 PARTIAL YEAR REPORTING
*** Indicates Multi-County Agencies. See Appendix A**

CRIME INDEX/CRIME RATE COMPARISON-1992/1991 CONT'D
POLICE DEPARTMENTS

GEOGRAPHIC AREA	COUNTY	YEAR	POPULATION	RATE PER 100,000	TOTAL CRIME INDEX	MURDER	CRIMINAL SEXUAL ASSAULT	ROBBERY	AGRVT. ASSAULT/ BATTERY	BURGLARY	THEFT	MOTOR VEHICLE THEFT	ARSON
BLUE MOUND	MACON	1 1992	1161	947.5	11	0	0	0	1	1	8	1	0
BLUE MOUND	MACON	1991	1161	1,981.1	23	0	0	0	0	1	21	1	0
* BOLINGBROOK	WILL	1992	40843	3,192.7	1304	0	21	23	55	221	872	99	13
* BOLINGBROOK	WILL	1991	40843	2,274.6	929	0	7	20	67	214	484	117	20
PERCENT CHANGE			0.0	40.4	40.4	0.0	200.0	15.0	-17.9	3.3	80.2	-15.4	-35.0
BOURBONNAIS	KANKAKEE	1992	13934	3,028.6	422	0	5	2	17	57	324	15	2
BOURBONNAIS	KANKAKEE	1991	13934	2,676.9	373	0	3	2	13	62	282	9	2
PERCENT CHANGE			0.0	13.1	13.1	0.0	66.7	0.0	30.8	-8.1	14.9	66.7	0.0
BRADLEY	KANKAKEE	1992	10792	7,366.6	795	0	4	9	39	101	601	39	2
BRADLEY	KANKAKEE	1991	10792	9,497.8	1025	0	7	7	26	122	796	60	7
PERCENT CHANGE			0.0	-22.4	-22.4	0.0	-42.9	28.6	50.0	-17.2	-24.5	-35.0	-71.4
BRAIDWOOD	WILL	1992	3584	5,859.4	210	0	2	0	7	62	124	9	6
BRAIDWOOD	WILL	1991	3584	4,157.4	149	0	8	1	5	41	86	8	0
PERCENT CHANGE			0.0	40.9	40.9	0.0	-75.0	-100.0	40.0	51.2	44.2	12.5	0.0
BREESE	CLINTON	1992	3567	1,738.2	62	0	0	0	2	6	53	1	0
BREESE	CLINTON	1991	3567	1,766.2	63	0	1	0	1	3	57	1	0
PERCENT CHANGE			0.0	-1.6	-1.6	0.0	-100.0	0.0	100.0	100.0	-7.0	0.0	0.0
BRIDGEPORT	LAWRENCE	1992	2118	613.8	13	0	0	0	1	4	8	0	0
BRIDGEPORT	LAWRENCE	1991	2118	283.3	6	0	0	0	3	2	1	0	0
PERCENT CHANGE			0.0	116.7	116.7	0.0	0.0	0.0	-66.7	100.0	700.0	0.0	0.0
BRIDGEVIEW	COOK	1992	14402	6,117.2	881	1	2	9	22	96	669	80	2
BRIDGEVIEW	COOK	1991	14402	5,888.1	848	0	2	16	20	104	630	72	4
PERCENT CHANGE			0.0	3.9	3.9	0.0	0.0	-43.8	10.0	-7.7	6.2	11.1	-50.0
* BRIGHTON	MACOUPIN	1992	2270	748.9	17	0	0	0	0	3	14	0	0
* BRIGHTON	MACOUPIN	1991	2270	1,409.7	32	0	0	0	1	8	20	3	0
PERCENT CHANGE			0.0	-46.9	-46.9	0.0	0.0	0.0	-100.0	-62.5	-30.0	-100.0	0.0
BROADVIEW	COOK	1992	8713	6,369.8	555	1	3	22	10	110	337	71	1
BROADVIEW	COOK	1991	8713	6,278.0	547	0	3	30	15	94	328	74	3
PERCENT CHANGE			0.0	1.5	1.5	0.0	0.0	-26.7	-33.3	17.0	2.7	-4.1	-66.7

BROOKFIELD	COOK		1992	18876	2,325.7	439	0	0	5	9	115	276	32	2
BROOKFIELD	COOK		1991	18876	2,760.1	521	2	3	6	7	142	317	41	3
PERCENT CHANGE				0.0	-15.7	-15.7	-100.0	-100.0	-16.7	28.6	-19.0	-12.9	-22.0	-33.3
BROOKLYN	ST. CLAIR		1992	1144	3,146.9	36	0	0	0	32	0	4	0	0
BROOKLYN	ST. CLAIR		1991	1144	2,884.6	33	0	1	0	32	0	0	0	0
PERCENT CHANGE				0.0	9.1	9.1	0.0	-100.0	0.0	0.0	0.0	0.0	0.0	0.0
* BUFFALO GROVE	COOK		1992	36427	1,918.9	699	0	0	4	8	99	578	10	0
* BUFFALO GROVE	COOK		1991	36427	2,182.4	795	0	2	2	7	96	660	23	5
PERCENT CHANGE				0.0	-12.1	-12.1	0.0	-100.0	100.0	14.3	3.1	-12.4	-56.5	-100.0
BULL VALLEY	MCHENRY		1992	574	871.1	5	0	0	0	0	2	3	0	0
BULL VALLEY	MCHENRY		1991	574	1,219.5	7	0	0	0	0	1	6	0	0
PERCENT CHANGE				0.0	-28.6	-28.6	0.0	0.0	0.0	0.0	100.0	-50.0	0.0	0.0
BUNKER HILL	MACOUPIN	1	1992	1722	1,045.3	18	0	0	0	1	3	12	2	0
BUNKER HILL	MACOUPIN		1991	1722	1,684.1	29	0	0	0	0	4	23	2	0
BURBANK	COOK		1992	27600	5,750.0	1587	1	2	24	99	202	1129	125	5
BURBANK	COOK		1991	27600	5,894.9	1627	0	4	45	102	178	1186	103	9
PERCENT CHANGE				0.0	-2.5	-2.5	0.0	-50.0	-46.7	-2.9	13.5	-4.8	21.4	-44.4
BURNHAM	COOK		1992	3916	3,345.3	131	0	2	7	9	33	36	44	0
BURNHAM	COOK		1991	3916	3,141.0	123	1	2	5	3	35	40	36	1
PERCENT CHANGE				0.0	6.5	6.5	-100.0	0.0	40.0	200.0	-5.7	-10.0	22.2	-100.0
* BURR RIDGE	DU PAGE		1992	7669	2,360.2	181	0	4	1	3	43	122	7	1
* BURR RIDGE	DU PAGE		1991	7669	2,099.4	161	0	0	8	5	36	103	8	1
PERCENT CHANGE				0.0	12.4	12.4	0.0	0.0	-87.5	-40.0	19.4	18.4	-12.5	0.0
BYRON	OGLE		1992	2284	2,889.7	66	0	0	0	1	7	58	0	0
BYRON	OGLE		1991	2284	2,670.8	61	0	1	0	1	2	55	2	0
PERCENT CHANGE				0.0	8.2	8.2	0.0	-100.0	0.0	0.0	250.0	5.5	-100.0	0.0
CAHOKIA	ST. CLAIR		1992	17550	6,416.0	1126	2	11	16	30	253	716	92	6
CAHOKIA	ST. CLAIR		1991	17550	6,416.0	1126	0	8	11	37	210	758	99	3
PERCENT CHANGE				0.0	0.0	0.0	0.0	37.5	45.5	-18.9	20.5	-5.5	-7.1	100.0

1 ONE OR MORE MONTHS MISSING 2 NO INDEX CRIMES 3 NO RETURN FROM AGENCY 4 REPORTED THRU OTHER AGENCY
5 PARTIAL YEAR REPORTING
*** Indicates Multi-County Agencies. See Appendix A**

CRIME INDEX/CRIME RATE COMPARISON-1992/1991 CONT'D
POLICE DEPARTMENTS

GEOGRAPHIC AREA	COUNTY	YEAR	POPULATION	RATE PER 100,000	TOTAL CRIME INDEX	MURDER	CRIMINAL SEXUAL ASSAULT	ROBBERY	AGRVT. ASSAULT/ BATTERY	BURGLARY	THEFT	MOTOR VEHICLE THEFT	ARSON
CAIRO	ALEXANDER	1992	4846	11,081.3	537	1	4	17	108	78	307	16	6
CAIRO	ALEXANDER	1991	4846	9,884.4	479	2	2	14	111	68	271	6	5
PERCENT CHANGE			0.0	12.1	12.1	-50.0	100.0	21.4	-2.7	14.7	13.3	166.7	20.0
CALUMET CITY	COOK	1992	37840	9,690.8	3667	0	34	134	186	510	1799	971	33
CALUMET CITY	COOK	1991	37840	9,164.9	3468	7	18	120	122	513	1868	782	38
PERCENT CHANGE			0.0	5.7	5.7	-100.0	88.9	11.7	52.5	-0.6	-3.7	24.2	-13.2
CALUMET PARK	COOK	1992	8418	8,089.8	681	0	8	39	66	156	255	156	1
CALUMET PARK	COOK	1991	8418	6,806.8	573	1	12	31	42	158	214	115	0
PERCENT CHANGE			0.0	18.8	18.8	-100.0	-33.3	25.8	57.1	-1.3	19.2	35.7	0.0
CAMP POINT	ADAMS	1992	1230	406.5	5	0	0	0	0	1	4	0	0
CAMP POINT	ADAMS	1991	1230	406.5	5	0	0	0	0	1	4	0	0
PERCENT CHANGE			0.0	0.0	0.0	0.0	0.0	0.0	0.0	0.0	0.0	0.0	0.0
CANTON	FULTON	1992	13922	4,309.7	600	2	11	2	29	127	418	8	3
CANTON	FULTON	1991	13922	4,898.7	682	0	9	4	18	160	482	7	2
PERCENT CHANGE			0.0	-12.0	-12.0	0.0	22.2	-50.0	61.1	-20.6	-13.3	14.3	50.0
CARBON CLIFF	ROCK ISLAND	1992	1492	3,485.3	52	0	1	1	1	9	39	1	0
CARBON CLIFF	ROCK ISLAND	1991	1492	3,418.2	51	0	0	0	1	9	39	2	0
PERCENT CHANGE			0.0	2.0	2.0	0.0	0.0	0.0	0.0	0.0	0.0	-50.0	0.0
CARBONDALE	JACKSON	1992	27033	7,575.9	2048	7	29	54	122	397	1379	50	10
CARBONDALE	JACKSON	1991	27033	8,141.9	2201	3	16	61	97	423	1513	80	8
PERCENT CHANGE			0.0	-7.0	-7.0	133.3	81.3	-11.5	25.8	-6.1	-8.9	-37.5	25.0
CARLINVILLE	MACOUPIN	1992	5416	1,994.1	108	0	0	0	3	5	99	1	0
CARLINVILLE	MACOUPIN	1991	5416	3,231.2	175	0	0	0	5	6	159	5	0
PERCENT CHANGE			0.0	-38.3	-38.3	0.0	0.0	0.0	-40.0	-16.7	-37.7	-80.0	0.0
CARLYLE	CLINTON	1992	3474	1,928.6	67	0	0	0	1	6	60	0	0
CARLYLE	CLINTON	1991	3474	3,914.8	136	0	1	0	3	5	125	2	0
PERCENT CHANGE			0.0	-50.7	-50.7	0.0	-100.0	0.0	-66.7	20.0	-52.0	-100.0	0.0
CARMI	WHITE	1992	5564	3,091.3	172	0	7	0	7	31	118	9	0
CARMI	WHITE	1991	5564	3,720.3	207	0	0	1	12	50	130	13	1
PERCENT CHANGE			0.0	-16.9	-16.9	0.0	0.0	-100.0	-41.7	-38.0	-9.2	-30.8	-100.0

CAROL STREAM	DU PAGE	1992	31716	3,657.5	1160	1	3	12	34	175	887	44	4
CAROL STREAM	DU PAGE	1991	31716	3,994.8	1267	1	5	7	44	226	929	44	11
PERCENT CHANGE			0.0	-8.4	-8.4	0.0	-40.0	71.4	-22.7	-22.6	-4.5	0.0	-63.6
CARPENTERSVILLE	KANE	1992	23049	5,301.7	1222	1	47	30	107	128	857	43	9
CARPENTERSVILLE	KANE	1991	23049	5,345.1	1232	0	24	12	76	165	910	34	11
PERCENT CHANGE			0.0	-0.8	-0.8	0.0	95.8	150.0	40.8	-22.4	-5.8	26.5	-18.2
CARRIER MILLS	SALINE	1992	1991	552.5	11	0	0	0	1	2	6	2	0
CARRIER MILLS	SALINE	4 1991	0	0.0	0	0	0	0	0	0	0	0	0
PERCENT CHANGE			0.0	0.0	0.0	0.0	0.0	0.0	0.0	0.0	0.0	0.0	0.0
CARROLLTON	GREENE	1992	2507	1,196.6	30	0	1	0	2	5	21	1	0
CARROLLTON	GREENE	1991	2507	1,396.1	35	0	2	0	1	10	22	0	0
PERCENT CHANGE			0.0	-14.3	-14.3	0.0	-50.0	0.0	100.0	-50.0	-4.5	0.0	0.0
CARTERVILLE	WILLIAMSON	1992	3630	2,754.8	100	0	0	0	4	8	83	5	0
CARTERVILLE	WILLIAMSON	1991	3630	2,865.0	104	0	0	0	9	15	79	1	0
PERCENT CHANGE			0.0	-3.8	-3.8	0.0	0.0	0.0	-55.6	-46.7	5.1	400.0	0.0
CARTHAGE	HANCOCK	1992	2657	1,091.5	29	0	1	0	1	7	20	0	0
CARTHAGE	HANCOCK	1991	2657	978.5	26	0	0	0	1	8	15	1	1
PERCENT CHANGE			0.0	11.5	11.5	0.0	0.0	0.0	0.0	-12.5	33.3	-100.0	-100.0
CARY	MCHENRY	1992	10043	1,264.6	127	0	0	1	5	7	108	6	0
CARY	MCHENRY	1991	10043	1,234.7	124	0	1	0	2	16	101	4	0
PERCENT CHANGE			0.0	2.4	2.4	0.0	-100.0	0.0	150.0	-56.3	6.9	50.0	0.0
* CASEY	CLARK	1992	2914	2,779.7	81	0	0	1	2	31	43	3	1
* CASEY	CLARK	1991	2914	2,230.6	65	0	0	1	0	11	50	2	1
PERCENT CHANGE			0.0	24.6	24.6	0.0	0.0	0.0	0.0	181.8	-14.0	50.0	0.0
CASEYVILLE	ST. CLAIR	1992	4419	5,272.7	233	0	2	6	4	65	132	24	0
CASEYVILLE	ST. CLAIR	1991	4419	5,227.4	231	0	3	7	10	64	127	18	2
PERCENT CHANGE			0.0	0.9	0.9	0.0	-33.3	-14.3	-60.0	1.6	3.9	33.3	-100.0
CENTRAL CITY	MARION	1992	1390	4,028.8	56	0	0	1	0	10	43	2	0
CENTRAL CITY	MARION	1991	1390	3,309.4	46	0	2	0	0	13	25	5	1
PERCENT CHANGE			0.0	21.7	21.7	0.0	-100.0	0.0	0.0	-23.1	72.0	-60.0	-100.0

1 ONE OR MORE MONTHS MISSING 2 NO INDEX CRIMES 3 NO RETURN FROM AGENCY 4 REPORTED THRU OTHER AGENCY
5 PARTIAL YEAR REPORTING

*** Indicates Multi-County Agencies. See Appendix A**

CRIME INDEX/CRIME RATE COMPARISON-1992/1991 CONT'D
POLICE DEPARTMENTS

GEOGRAPHIC AREA	COUNTY	YEAR	POPULATION	RATE PER 100,000	TOTAL CRIME INDEX	MURDER	CRIMINAL SEXUAL ASSAULT	ROBBERY	AGRVT. ASSAULT/ BATTERY	BURGLARY	THEFT	MOTOR VEHICLE THEFT	ARSON
* CENTRALIA	MARION	1992	14274	8,294.8	1184	0	16	24	62	197	850	33	2
* CENTRALIA	MARION	1991	14274	8,210.7	1172	0	13	14	75	236	799	32	3
PERCENT CHANGE			0.0	1.0	1.0	0.0	23.1	71.4	-17.3	-16.5	6.4	3.1	-33.3
CENTREVILLE	ST. CLAIR	1992	7489	3,084.5	231	6	4	20	43	72	71	11	4
CENTREVILLE	ST. CLAIR	1991	7489	2,777.4	208	8	0	16	31	83	63	7	0
PERCENT CHANGE			0.0	11.1	11.1	-25.0	0.0	25.0	38.7	-13.3	12.7	57.1	0.0
CHAMPAIGN	CHAMPAIGN	1992	63502	7,987.2	5072	6	59	166	347	1077	3185	203	29
CHAMPAIGN	CHAMPAIGN	1991	63502	9,568.2	6076	4	63	184	425	1219	3875	295	11
PERCENT CHANGE			0.0	-16.5	-16.5	50.0	-6.3	-9.8	-18.4	-11.6	-17.8	-31.2	163.6
* CHANNAHON	WILL	1992	4266	3,680.3	157	0	0	0	5	25	119	8	0
* CHANNAHON	WILL	1991	4266	3,774.0	161	0	0	0	2	36	119	4	0
PERCENT CHANGE			0.0	-2.5	-2.5	0.0	0.0	0.0	150.0	-30.6	0.0	100.0	0.0
CHARLESTON	COLES	1992	20398	3,000.3	612	0	7	5	17	183	381	16	3
CHARLESTON	COLES	1991	20398	2,529.7	516	0	4	8	23	133	329	17	2
PERCENT CHANGE			0.0	18.6	18.6	0.0	75.0	-37.5	-26.1	37.6	15.8	-5.9	50.0
CHATHAM	SANGAMON	1992	6074	1,564.0	95	0	0	1	4	17	73	0	0
CHATHAM	SANGAMON	1991	6074	1,448.8	88	0	1	0	3	22	57	5	0
PERCENT CHANGE			0.0	8.0	8.0	0.0	-100.0	0.0	33.3	-22.7	28.1	-100.0	0.0
CHENOA	MCLEAN	1992	1732	3,117.8	54	0	1	0	4	9	38	2	0
CHENOA	MCLEAN	1991	1732	2,655.9	46	0	0	0	2	14	28	2	0
PERCENT CHANGE			0.0	17.4	17.4	0.0	0.0	0.0	100.0	-35.7	35.7	0.0	0.0
CHERRY VALLEY	WINNEBAGO	1992	1615	18,637.8	301	0	0	4	4	36	249	8	0
CHERRY VALLEY	WINNEBAGO	1991	1615	19,195.0	310	0	0	2	1	21	266	20	0
PERCENT CHANGE			0.0	-2.9	-2.9	0.0	0.0	100.0	300.0	71.4	-6.4	-60.0	0.0
CHESTER	RANDOLPH	1992	8194	1,806.2	148	0	3	0	5	33	92	12	3
CHESTER	RANDOLPH	1991	8194	2,062.5	169	0	3	0	7	47	103	9	0
PERCENT CHANGE			0.0	-12.4	-12.4	0.0	0.0	0.0	-28.6	-29.8	-10.7	33.3	0.0
* CHICAGO	COOK	1992	2783726	10,751.9	299304	939	3245	38449	41080	49048	119700	44990	1853
* CHICAGO	COOK	1991	2783726	11,622.9	323551	926	3167	43733	42136	52119	131412	47710	2348
PERCENT CHANGE			0.0	-7.5	-7.5	1.4	2.5	-12.1	-2.5	-5.9	-8.9	-5.7	-21.1

CHICAGO HEIGHTS	COOK	1992	33072	8,756.7	2896	5	27	180	372	386	1268	647	11
CHICAGO HEIGHTS	COOK	1991	33072	8,653.8	2862	8	16	162	394	410	1276	584	12
PERCENT CHANGE			0.0	1.2	1.2	-37.5	68.8	11.1	-5.6	-5.9	-0.6	10.8	-8.3
CHICAGO RIDGE	COOK	1992	13643	6,435.5	878	0	4	16	14	102	640	95	7
CHICAGO RIDGE	COOK	1991	13643	7,601.0	1037	0	2	16	20	125	749	114	11
PERCENT CHANGE			0.0	-15.3	-15.3	0.0	100.0	0.0	-30.0	-18.4	-14.6	-16.7	-36.4
CHILLICOTHE	PEORIA	1992	5959	2,651.5	158	0	1	0	9	34	110	4	0
CHILLICOTHE	PEORIA	1991	5959	2,752.1	164	0	1	1	9	45	106	2	0
PERCENT CHANGE			0.0	-3.7	-3.7	0.0	0.0	-100.0	0.0	-24.4	3.8	100.0	0.0
CHRISTOPHER	FRANKLIN	1 1992	2774	0.0	0	0	0	0	0	0	0	0	0
CHRISTOPHER	FRANKLIN	1991	2774	901.2	25	0	0	0	6	0	19	0	0
CICERO	COOK	1992	67436	3,395.8	2290	6	31	94	444	706	302	696	11
CICERO	COOK	1991	67436	3,616.8	2439	9	25	104	436	627	480	726	32
PERCENT CHANGE			0.0	-6.1	-6.1	-33.3	24.0	-9.6	1.8	12.6	-37.1	-4.1	-65.6
CLARENDON HILLS	DU PAGE	1992	6994	1,487.0	104	0	0	0	0	32	68	3	1
CLARENDON HILLS	DU PAGE	1991	6994	1,487.0	104	0	0	0	1	23	79	1	0
PERCENT CHANGE			0.0	0.0	0.0	0.0	0.0	0.0	-100.0	39.1	-13.9	200.0	0.0
CLINTON	DE WITT	1992	7437	914.3	68	0	0	0	4	7	57	0	0
CLINTON	DE WITT	1991	7437	3,778.4	281	0	1	4	15	48	205	6	2
PERCENT CHANGE			0.0	-75.8	-75.8	0.0	-100.0	-100.0	-73.3	-85.4	-72.2	-100.0	-100.0
COAL CITY	GRUNDY	1992	3907	2,508.3	98	0	0	0	1	16	80	1	0
COAL CITY	GRUNDY	1991	3907	2,226.8	87	0	1	0	0	15	70	1	0
PERCENT CHANGE			0.0	12.6	12.6	0.0	-100.0	0.0	0.0	6.7	14.3	0.0	0.0
* COAL VALLEY	ROCK ISLAND	1992	2683	4,025.3	108	0	0	0	8	24	71	4	1
* COAL VALLEY	ROCK ISLAND	1991	2683	4,994.4	134	0	1	0	10	33	87	2	1
PERCENT CHANGE			0.0	-19.4	-19.4	0.0	-100.0	0.0	-20.0	-27.3	-18.4	100.0	0.0
COBDEN	UNION	1992	1090	1,009.2	11	0	0	0	6	2	2	1	0
COBDEN	UNION	1991	1090	1,009.2	11	0	0	0	5	3	3	0	0
PERCENT CHANGE			0.0	0.0	0.0	0.0	0.0	0.0	20.0	-33.3	-33.3	0.0	0.0

1 ONE OR MORE MONTHS MISSING 2 NO INDEX CRIMES 3 NO RETURN FROM AGENCY 4 REPORTED THRU OTHER AGENCY
5 PARTIAL YEAR REPORTING
*** Indicates Multi-County Agencies. See Appendix A**

CRIME INDEX/CRIME RATE COMPARISON-1992/1991 CONT'D
POLICE DEPARTMENTS

GEOGRAPHIC AREA	COUNTY	YEAR	POPULATION	RATE PER 100,000	TOTAL CRIME INDEX	MURDER	CRIMINAL SEXUAL ASSAULT	ROBBERY	AGRVT. ASSAULT/ BATTERY	BURGLARY	THEFT	MOTOR VEHICLE THEFT	ARSON
* COLLINSVILLE	MADISON	1992	22446	5,323.9	1195	0	9	15	35	280	758	91	7
* COLLINSVILLE	MADISON	1991	22446	5,306.1	1191	0	17	18	40	214	776	117	9
PERCENT CHANGE			0.0	0.3	0.3	0.0	-47.1	-16.7	-12.5	30.8	-2.3	-22.2	-22.2
COLONA	HENRY	1992	2237	2,861.0	64	0	0	0	2	7	53	2	0
COLONA	HENRY	1991	2237	1,788.1	40	0	0	0	1	6	33	0	0
PERCENT CHANGE			0.0	60.0	60.0	0.0	0.0	0.0	100.0	16.7	60.6	0.0	0.0
COLUMBIA	MONROE	1992	5524	2,661.1	147	0	0	3	5	35	93	11	0
COLUMBIA	MONROE	1991	5524	2,281.0	126	0	3	0	3	41	71	8	0
PERCENT CHANGE			0.0	16.7	16.7	0.0	-100.0	0.0	66.7	-14.6	31.0	37.5	0.0
CORDOVA	ROCK ISLAND	1992	638	783.7	5	0	0	0	0	1	3	1	0
CORDOVA	ROCK ISLAND	4 1991	0	0.0	0	0	0	0	0	0	0	0	0
PERCENT CHANGE			0.0	0.0	0.0	0.0	0.0	0.0	0.0	0.0	0.0	0.0	0.0
COULTERVILLE	RANDOLPH	1992	984	813.0	8	0	1	0	1	5	1	0	0
COULTERVILLE	RANDOLPH	1991	984	1,219.5	12	0	2	0	2	0	4	3	1
PERCENT CHANGE			0.0	-33.3	-33.3	0.0	-50.0	0.0	-50.0	0.0	-75.0	-100.0	-100.0
COUNTRY CLUB HILLS	COOK	1992	15431	3,745.7	578	0	9	16	35	106	335	75	2
COUNTRY CLUB HILLS	COOK	1991	15431	3,739.2	577	0	7	5	37	104	349	74	1
PERCENT CHANGE			0.0	0.2	0.2	0.0	28.6	220.0	-5.4	1.9	-4.0	1.4	100.0
COUNTRYSIDE	COOK	1992	5716	12,613.7	721	0	1	4	6	52	614	43	1
COUNTRYSIDE	COOK	1991	5716	10,531.8	602	0	0	16	2	37	505	39	3
PERCENT CHANGE			0.0	19.8	19.8	0.0	0.0	-75.0	200.0	40.5	21.6	10.3	-66.7
CREST HILL	WILL	1992	10643	6,107.3	650	0	6	10	24	79	484	42	5
CREST HILL	WILL	1991	10643	6,426.8	684	0	4	18	29	81	506	41	5
PERCENT CHANGE			0.0	-5.0	-5.0	0.0	50.0	-44.4	-17.2	-2.5	-4.3	2.4	0.0
CRESTWOOD	COOK	1992	10823	2,337.6	253	0	0	2	6	14	169	62	0
CRESTWOOD	COOK	1991	10823	2,698.0	292	0	2	4	2	19	214	51	0
PERCENT CHANGE			0.0	-13.4	-13.4	0.0	-100.0	-50.0	200.0	-26.3	-21.0	21.6	0.0
CRETE	WILL	1992	6773	2,952.9	200	0	0	0	7	39	145	8	1
CRETE	WILL	1991	6773	3,189.1	216	0	0	4	5	53	133	19	2
PERCENT CHANGE			0.0	-7.4	-7.4	0.0	0.0	-100.0	40.0	-26.4	9.0	-57.9	-50.0

CREVE COEUR	TAZEWELL	1	1992	5938	1,987.2	118	0	2	0	19	22	66	7	2
CREVE COEUR	TAZEWELL		1991	5938	2,913.4	173	0	0	1	7	43	107	12	3
CRYSTAL LAKE	MCHENRY		1992	24512	3,994.0	979	0	9	5	18	83	849	10	5
CRYSTAL LAKE	MCHENRY		1991	24512	4,100.0	1005	0	5	2	14	78	889	15	2
PERCENT CHANGE				0.0	-2.6	-2.6	0.0	80.0	150.0	28.6	6.4	-4.5	-33.3	150.0
CUBA	FULTON	1	1992	1440	277.8	4	0	0	0	0	1	2	1	0
CUBA	FULTON	5	1991	1440	69.4	1	0	0	0	0	0	1	0	0
* DALLAS CITY	HANCOCK	3	1992	1037	0.0	0	0	0	0	0	0	0	0	0
* DALLAS CITY	HANCOCK	3	1991	1037	0.0	0	0	0	0	0	0	0	0	0
DANVERS	MCLEAN	3	1992	981	0.0	0	0	0	0	0	0	0	0	0
DANVERS	MCLEAN	5	1991	981	101.9	1	0	0	0	0	0	1	0	0
PERCENT CHANGE				0.0	-100.0	-100.0	0.0	0.0	0.0	0.0	0.0	-100.0	0.0	0.0
DANVILLE	VERMILION		1992	33828	9,081.2	3072	2	68	102	195	671	1918	102	14
DANVILLE	VERMILION		1991	33828	9,137.4	3091	0	43	76	232	683	1943	93	21
PERCENT CHANGE				0.0	-0.6	-0.6	0.0	58.1	34.2	-15.9	-1.8	-1.3	9.7	-33.3
DARIEN	DU PAGE		1992	18341	1,695.7	311	0	1	4	7	46	237	12	4
DARIEN	DU PAGE		1991	18341	1,630.2	299	1	1	2	8	48	205	31	3
PERCENT CHANGE				0.0	4.0	4.0	-100.0	0.0	100.0	-12.5	-4.2	15.6	-61.3	33.3
DE KALB	DE KALB		1992	34925	4,048.7	1414	0	22	21	49	199	1028	86	9
DE KALB	DE KALB		1991	34925	4,455.3	1556	0	13	14	57	215	1205	48	4
PERCENT CHANGE				0.0	-9.1	-9.1	0.0	69.2	50.0	-14.0	-7.4	-14.7	79.2	125.0
DE PUE	BUREAU		1992	1729	809.7	14	0	0	0	0	1	13	0	0
DE PUE	BUREAU		1991	1729	1,561.6	27	0	9	0	0	1	16	1	0
PERCENT CHANGE				0.0	-48.1	-48.1	0.0	-100.0	0.0	0.0	0.0	-18.8	-100.0	0.0
DE SOTO	JACKSON		1992	1500	2,400.0	36	0	0	0	2	8	25	1	0
DE SOTO	JACKSON		1991	1500	1,200.0	18	0	0	0	0	7	11	0	0
PERCENT CHANGE				0.0	100.0	100.0	0.0	0.0	0.0	0.0	14.3	127.3	0.0	0.0

1 ONE OR MORE MONTHS MISSING 2 NO INDEX CRIMES 3 NO RETURN FROM AGENCY 4 REPORTED THRU OTHER AGENCY
5 PARTIAL YEAR REPORTING
*** Indicates Multi-County Agencies. See Appendix A**

CRIME INDEX/CRIME RATE COMPARISON-1992/1991 CONT'D
POLICE DEPARTMENTS

GEOGRAPHIC AREA	COUNTY	YEAR	POPULATION	RATE PER 100,000	TOTAL CRIME INDEX	MURDER	CRIMINAL SEXUAL ASSAULT	ROBBERY	AGRVT. ASSAULT/ BATTERY	BURGLARY	THEFT	MOTOR VEHICLE THEFT	ARSON
DECATUR	MACON	1992	83885	7,090.7	5948	4	102	209	481	1429	3506	162	55
DECATUR	MACON	1991	83885	6,634.1	5565	6	105	169	481	1137	3483	148	36
PERCENT CHANGE			0.0	6.9	6.9	-33.3	-2.9	23.7	0.0	25.7	0.7	9.5	52.8
* DEER CREEK	TAZEWELL	1992	630	158.7	1	0	0	0	0	0	1	0	0
* DEER CREEK	TAZEWELL	1991	630	793.7	5	0	0	0	0	0	4	1	0
PERCENT CHANGE			0.0	-80.0	-80.0	0.0	0.0	0.0	0.0	0.0	-75.0	-100.0	0.0
* DEERFIELD	LAKE	1992	17327	1,789.1	310	0	0	1	3	30	270	6	0
* DEERFIELD	LAKE	1991	17327	2,008.4	348	0	1	0	2	27	308	9	1
PERCENT CHANGE			0.0	-10.9	-10.9	0.0	-100.0	0.0	50.0	11.1	-12.3	-33.3	-100.0
DES PLAINES	COOK	1992	53223	3,662.0	1949	0	12	34	52	335	1378	129	9
DES PLAINES	COOK	1991	53223	3,917.5	2085	0	9	19	56	273	1583	135	10
PERCENT CHANGE			0.0	-6.5	-6.5	0.0	33.3	78.9	-7.1	22.7	-13.0	-4.4	-10.0
DIXMOOR	COOK	1992	3647	7,896.9	288	0	0	14	13	29	128	104	0
DIXMOOR	COOK	1991	3647	6,964.6	254	0	2	13	19	53	101	65	1
PERCENT CHANGE			0.0	13.4	13.4	0.0	-100.0	7.7	-31.6	-45.3	26.7	60.0	-100.0
DIXON	LEE	1992	15144	1,928.2	292	0	2	2	8	19	250	10	1
DIXON	LEE	1991	15144	3,189.4	483	0	3	0	9	57	407	6	1
PERCENT CHANGE			0.0	-39.5	-39.5	0.0	-33.3	0.0	-11.1	-66.7	-38.6	66.7	0.0
DOLTON	COOK	1992	23930	7,839.5	1876	2	8	70	54	321	1173	248	0
DOLTON	COOK	1991	23930	8,357.7	2000	1	13	60	51	307	1325	241	2
PERCENT CHANGE			0.0	-6.2	-6.2	100.0	-38.5	16.7	5.9	4.6	-11.5	2.9	-100.0
DOWNERS GROVE	DU PAGE	1992	46858	3,593.8	1684	0	4	21	50	211	1279	100	19
DOWNERS GROVE	DU PAGE	1991	46858	4,511.5	2114	1	5	10	42	361	1593	90	12
PERCENT CHANGE			0.0	-20.3	-20.3	-100.0	-20.0	110.0	19.0	-41.6	-19.7	11.1	58.3
DUNFERMLINE	FULTON	5 1992	259	772.2	2	0	0	0	0	0	2	0	0
DUNFERMLINE	FULTON	4 1991	0	0.0	0	0	0	0	0	0	0	0	0
PERCENT CHANGE			0.0	0.0	0.0	0.0	0.0	0.0	0.0	0.0	0.0	0.0	0.0
DUPO	ST. CLAIR	1992	3164	2,528.4	80	0	0	1	1	14	60	3	1
DUPO	ST. CLAIR	1991	3164	3,539.8	112	0	0	0	2	20	84	5	1
PERCENT CHANGE			0.0	-28.6	-28.6	0.0	0.0	0.0	-50.0	-30.0	-28.6	-40.0	0.0

DUQUOIN	PERRY	1992	6697	2,657.9	178	0	4	1	11	34	119	9	0
DUQUOIN	PERRY	1991	6697	3,180.5	213	1	2	2	9	45	141	12	1
PERCENT CHANGE			0.0	-16.4	-16.4	-100.0	100.0	-50.0	22.2	-24.4	-15.6	-25.0	-100.0
DURAND	WINNEBAGO	1992	1100	1,909.1	21	0	0	0	2	4	12	3	0
DURAND	WINNEBAGO	1991	1100	2,909.1	32	0	0	0	0	8	22	1	1
PERCENT CHANGE			0.0	-34.4	-34.4	0.0	0.0	0.0	0.0	-50.0	-45.5	200.0	-100.0
* DWIGHT	LIVINGSTON	1992	4230	3,569.7	151	0	0	0	2	18	126	3	2
* DWIGHT	LIVINGSTON	1991	4230	3,191.5	135	0	0	0	3	18	108	6	0
PERCENT CHANGE			0.0	11.9	11.9	0.0	0.0	0.0	-33.3	0.0	16.7	-50.0	0.0
EARLVILLE	LA SALLE	1992	1435	3,135.9	45	0	0	0	1	7	32	3	2
EARLVILLE	LA SALLE	1991	1435	2,996.5	43	0	1	0	0	10	30	2	0
PERCENT CHANGE			0.0	4.7	4.7	0.0	-100.0	0.0	0.0	-30.0	6.7	50.0	0.0
EAST ALTON	MADISON	1992	7063	8,594.1	607	0	2	1	36	142	403	17	6
EAST ALTON	MADISON	1991	7063	11,142.6	787	0	10	4	25	132	573	34	9
PERCENT CHANGE			0.0	-22.9	-22.9	0.0	-80.0	-75.0	44.0	7.6	-29.7	-50.0	-33.3
EAST CARONDELET	ST. CLAIR	1 1992	630	158.7	1	0	0	0	1	0	0	0	0
EAST CARONDELET	ST. CLAIR	1991	630	634.9	4	0	0	0	0	1	2	0	1
EAST DUBUQUE	JO DAVIESS	1992	1914	1,515.2	29	0	0	1	16	1	11	0	0
EAST DUBUQUE	JO DAVIESS	1991	1914	5,015.7	96	0	0	0	18	4	69	5	0
PERCENT CHANGE			0.0	-69.8	-69.8	0.0	0.0	0.0	-11.1	-75.0	-84.1	-100.0	0.0
* EAST DUNDEE	KANE	1992	2721	4,704.2	128	0	0	2	3	10	109	4	0
* EAST DUNDEE	KANE	1991	2721	7,166.5	195	0	0	5	8	14	156	12	0
PERCENT CHANGE			0.0	-34.4	-34.4	0.0	0.0	-60.0	-62.5	-28.6	-30.1	-66.7	0.0
EAST HAZEL CREST	COOK	1992	1570	8,152.9	128	0	0	5	1	34	61	27	0
EAST HAZEL CREST	COOK	1991	1570	7,643.3	120	0	0	1	4	8	74	33	0
PERCENT CHANGE			0.0	6.7	6.7	0.0	0.0	400.0	-75.0	325.0	-17.6	-18.2	0.0
EAST MOLINE	ROCK ISLAND	1992	20147	4,075.0	821	2	20	15	62	156	544	17	5
EAST MOLINE	ROCK ISLAND	1991	20147	2,625.7	529	1	17	4	58	103	334	11	1
PERCENT CHANGE			0.0	55.2	55.2	100.0	17.6	275.0	6.9	51.5	62.9	54.5	400.0

1 ONE OR MORE MONTHS MISSING 2 NO INDEX CRIMES 3 NO RETURN FROM AGENCY 4 REPORTED THRU OTHER AGENCY
5 PARTIAL YEAR REPORTING
*** Indicates Multi-County Agencies. See Appendix A**

CRIME INDEX/CRIME RATE COMPARISON-1992/1991 CONT'D
POLICE DEPARTMENTS

GEOGRAPHIC AREA	COUNTY	YEAR	POPULATION	RATE PER 100,000	TOTAL CRIME INDEX	MURDER	CRIMINAL SEXUAL ASSAULT	ROBBERY	AGRVT. ASSAULT/ BATTERY	BURGLARY	THEFT	MOTOR VEHICLE THEFT	ARSON
EAST PEORIA	TAZEWELL	1992	21378	4,659.0	996	0	2	7	19	236	703	22	7
EAST PEORIA	TAZEWELL	1991	21378	5,154.8	1102	2	8	9	20	248	789	20	6
PERCENT CHANGE			0.0	-9.6	-9.6	-100.0	-75.0	-22.2	-5.0	-4.8	-10.9	10.0	16.7
EAST ST. LOUIS	ST. CLAIR	1992	40944	12,133.6	4968	61	92	495	1438	868	1044	931	39
EAST ST. LOUIS	ST. CLAIR	1991	40944	13,696.8	5608	62	117	538	1527	1316	985	1025	38
PERCENT CHANGE			0.0	-11.4	-11.4	-1.6	-21.4	-8.0	-5.8	-34.0	6.0	-9.2	2.6
EDWARDSVILLE	MADISON	1992	14579	3,745.1	546	0	1	8	9	111	407	8	2
EDWARDSVILLE	MADISON	1991	14579	3,477.6	507	1	2	4	9	105	372	11	3
PERCENT CHANGE			0.0	7.7	7.7	-100.0	-50.0	100.0	0.0	5.7	9.4	-27.3	-33.3
EFFINGHAM	EFFINGHAM	1992	11851	6,725.2	797	0	5	10	23	121	613	23	2
EFFINGHAM	EFFINGHAM	1991	11851	6,413.0	760	0	6	9	15	120	575	29	6
PERCENT CHANGE			0.0	4.9	4.9	0.0	-16.7	11.1	53.3	0.8	6.6	-20.7	-66.7
EL PASO	WOODFORD	1992	2499	1,760.7	44	0	0	0	3	5	35	0	1
EL PASO	WOODFORD	1991	2499	2,401.0	60	0	2	0	1	10	45	1	1
PERCENT CHANGE			0.0	-26.7	-26.7	0.0	-100.0	0.0	200.0	-50.0	-22.2	-100.0	0.0
ELBURN	KANE	1992	1275	1,960.8	25	0	1	0	0	3	21	0	0
ELBURN	KANE	1991	1275	1,960.8	25	0	0	0	0	7	13	5	0
PERCENT CHANGE			0.0	0.0	0.0	0.0	0.0	0.0	0.0	-57.1	61.5	-100.0	0.0
ELDORADO	SALINE	1992	4536	2,932.1	133	0	0	0	5	9	110	9	0
ELDORADO	SALINE	1991	4536	2,667.5	121	0	0	0	4	12	98	5	2
PERCENT CHANGE			0.0	9.9	9.9	0.0	0.0	0.0	25.0	-25.0	12.2	80.0	-100.0
* ELGIN	KANE	1992	77010	5,799.2	4466	4	83	121	256	903	2864	215	20
* ELGIN	KANE	1991	77010	6,316.1	4864	6	37	122	276	1146	3055	200	22
PERCENT CHANGE			0.0	-8.2	-8.2	-33.3	124.3	-0.8	-7.2	-21.2	-6.3	7.5	-9.1
ELIZABETH	JO DAVIESS	1992	641	468.0	3	0	0	0	0	1	2	0	0
ELIZABETH	JO DAVIESS	1 1991	641	0.0	0	0	0	0	0	0	0	0	0
* ELK GROVE VILLAGE	COOK	1992	33429	4,062.3	1358	1	5	11	42	183	997	105	14
* ELK GROVE VILLAGE	COOK	1991	33429	4,343.5	1452	1	14	6	45	264	1002	110	10
PERCENT CHANGE			0.0	-6.5	-6.5	0.0	-64.3	83.3	-6.7	-30.7	-0.5	-4.5	40.0

ELMHURST	DU PAGE	1992	42029	3,602.3	1514	2	1	17	18	241	1106	107	22
ELMHURST	DU PAGE	1991	42029	3,471.4	1459	0	4	10	20	260	1044	115	6
PERCENT CHANGE			0.0	3.8	3.8	0.0	-75.0	70.0	-10.0	-7.3	5.9	-7.0	266.7
ELMWOOD	PEORIA	1992	1841	651.8	12	0	0	0	1	8	3	0	0
ELMWOOD	PEORIA	1991	1841	1,086.4	20	0	0	0	0	8	12	0	0
PERCENT CHANGE			0.0	-40.0	-40.0	0.0	0.0	0.0	0.0	0.0	-75.0	0.0	0.0
ELMWOOD PARK	COOK	1992	23206	3,391.4	787	0	3	33	9	101	529	112	0
ELMWOOD PARK	COOK	1991	23206	4,356.6	1011	1	4	42	10	140	643	169	2
PERCENT CHANGE			0.0	-22.2	-22.2	-100.0	-25.0	-21.4	-10.0	-27.9	-17.7	-33.7	-100.0
ENERGY	WILLIAMSON	1992	1106	1,808.3	20	0	0	0	0	5	15	0	0
ENERGY	WILLIAMSON	1991	1106	1,808.3	20	0	0	0	1	7	11	1	0
PERCENT CHANGE			0.0	0.0	0.0	0.0	0.0	0.0	-100.0	-28.6	36.4	-100.0	0.0
EQUALITY	GALLATIN	1 1992	748	0.0	0	0	0	0	0	0	0	0	0
EQUALITY	GALLATIN	2 1991	748	0.0	0	0	0	0	0	0	0	0	0
ERIE	WHITESIDE	1992	1572	636.1	10	0	0	0	1	3	6	0	0
ERIE	WHITESIDE	1991	1572	318.1	5	0	0	0	0	3	2	0	0
PERCENT CHANGE			0.0	100.0	100.0	0.0	0.0	0.0	0.0	0.0	200.0	0.0	0.0
ESSEX	KANKAKEE	5 1992	482	0.0	0	0	0	0	0	0	0	0	0
ESSEX	KANKAKEE	4 1991	0	0.0	0	0	0	0	0	0	0	0	0
PERCENT CHANGE			0.0	0.0	0.0	0.0	0.0	0.0	0.0	0.0	0.0	0.0	0.0
EUREKA	WOODFORD	1992	4435	992.1	44	0	1	0	0	8	33	1	1
EUREKA	WOODFORD	1991	4435	947.0	42	0	0	0	4	11	25	1	1
PERCENT CHANGE			0.0	4.8	4.8	0.0	0.0	0.0	-100.0	-27.3	32.0	0.0	0.0
EVANSTON	COOK	1992	73233	8,041.5	5889	4	23	262	264	1281	3660	364	31
EVANSTON	COOK	1991	73233	8,593.1	6293	2	28	197	252	1638	3697	461	18
PERCENT CHANGE			0.0	-6.4	-6.4	100.0	-17.9	33.0	4.8	-21.8	-1.0	-21.0	72.2
EVERGREEN PARK	COOK	1992	20874	5,791.9	1209	1	2	32	17	148	852	155	2
EVERGREEN PARK	COOK	1991	20874	6,160.8	1286	1	3	23	14	82	1009	151	3
PERCENT CHANGE			0.0	-6.0	-6.0	0.0	-33.3	39.1	21.4	80.5	-15.6	2.6	-33.3

1 ONE OR MORE MONTHS MISSING 2 NO INDEX CRIMES 3 NO RETURN FROM AGENCY 4 REPORTED THRU OTHER AGENCY
5 PARTIAL YEAR REPORTING

*** Indicates Multi-County Agencies. See Appendix A**

CRIME INDEX/CRIME RATE COMPARISON-1992/1991 CONT'D
POLICE DEPARTMENTS

GEOGRAPHIC AREA	COUNTY	YEAR	POPULATION	RATE PER 100,000	TOTAL CRIME INDEX	MURDER	CRIMINAL SEXUAL ASSAULT	ROBBERY	AGRVT. ASSAULT/ BATTERY	BURGLARY	THEFT	MOTOR VEHICLE THEFT	ARSON
FAIRBURY	LIVINGSTON	1992	3643	768.6	28	0	2	0	1	5	18	2	0
FAIRBURY	LIVINGSTON	1991	3643	768.6	28	0	0	0	1	4	21	2	0
PERCENT CHANGE			0.0	0.0	0.0	0.0	0.0	0.0	0.0	25.0	-14.3	0.0	0.0
FAIRFIELD	WAYNE	1992	5439	2,518.8	137	0	0	1	12	24	93	7	0
FAIRFIELD	WAYNE	1991	5439	2,610.8	142	0	2	0	14	32	86	8	0
PERCENT CHANGE			0.0	-3.5	-3.5	0.0	-100.0	0.0	-14.3	-25.0	8.1	-12.5	0.0
* FAIRMONT CITY	ST. CLAIR	1992	2140	5,093.5	109	0	0	2	5	18	68	16	0
* FAIRMONT CITY	ST. CLAIR	1991	2140	10,280.4	220	0	2	1	25	56	110	25	1
PERCENT CHANGE			0.0	-50.5	-50.5	0.0	-100.0	100.0	-80.0	-67.9	-38.2	-36.0	-100.0
FAIRVIEW	FULTON	1992	510	2,549.0	13	0	0	0	1	4	8	0	0
FAIRVIEW	FULTON	1991	510	3,137.3	16	0	0	0	0	5	9	2	0
PERCENT CHANGE			0.0	-18.8	-18.8	0.0	0.0	0.0	0.0	-20.0	-11.1	-100.0	0.0
FAIRVIEW HEIGHTS	ST. CLAIR	1992	14351	8,849.6	1270	1	4	13	15	149	1014	73	1
FAIRVIEW HEIGHTS	ST. CLAIR	1991	14351	8,731.1	1253	0	5	12	22	91	1004	115	4
PERCENT CHANGE			0.0	1.4	1.4	0.0	-20.0	8.3	-31.8	63.7	1.0	-36.5	-75.0
FARMER CITY	DE WITT	1992	2114	1,655.6	35	0	2	2	1	4	25	0	1
FARMER CITY	DE WITT	1991	2114	5,156.1	109	0	0	2	1	4	97	4	1
PERCENT CHANGE			0.0	-67.9	-67.9	0.0	0.0	0.0	0.0	0.0	-74.2	-100.0	0.0
FARMINGTON	FULTON	1992	2535	1,854.0	47	0	0	0	4	11	29	3	0
FARMINGTON	FULTON	1991	2535	2,564.1	65	0	1	0	1	15	46	2	0
PERCENT CHANGE			0.0	-27.7	-27.7	0.0	-100.0	0.0	300.0	-26.7	-37.0	50.0	0.0
FISHER	CHAMPAIGN	1992	1526	2,097.0	32	0	0	0	1	6	24	1	0
FISHER	CHAMPAIGN	1991	1526	720.8	11	0	0	0	0	2	9	0	0
PERCENT CHANGE			0.0	190.9	190.9	0.0	0.0	0.0	0.0	200.0	166.7	0.0	0.0
FLORA	CLAY	1992	5054	1,365.3	69	0	0	1	1	21	37	9	0
FLORA	CLAY	1991	5054	2,077.6	105	0	0	1	4	30	68	2	0
PERCENT CHANGE			0.0	-34.3	-34.3	0.0	0.0	0.0	-75.0	-30.0	-45.6	350.0	0.0
FLOSSMOOR	COOK	1992	8651	2,057.6	178	0	0	2	0	21	137	18	0
FLOSSMOOR	COOK	1991	8651	1,999.8	173	0	1	0	7	24	116	25	0
PERCENT CHANGE			0.0	2.9	2.9	0.0	-100.0	0.0	-100.0	-12.5	18.1	-28.0	0.0

FORD HEIGHTS	COOK	1992	4259	6,245.6	266	0	6	25	40	57	98	36	4
FORD HEIGHTS	COOK	1991	4259	7,231.7	308	2	4	10	27	62	153	50	0
PERCENT CHANGE			0.0	-13.6	-13.6	-100.0	50.0	150.0	48.1	-8.1	-35.9	-28.0	0.0
FOREST PARK	COOK	1992	14918	3,298.0	492	1	12	36	23	72	298	50	0
FOREST PARK	COOK	1991	14918	8,835.0	1318	0	8	65	33	207	828	176	1
PERCENT CHANGE			0.0	-62.7	-62.7	0.0	50.0	-44.6	-30.3	-65.2	-64.0	-71.6	-100.0
FOREST VIEW	COOK	1992	743	11,170.9	83	0	0	3	3	12	55	10	0
FOREST VIEW	COOK	1991	743	9,017.5	67	0	1	5	1	5	44	11	0
PERCENT CHANGE			0.0	23.9	23.9	0.0	-100.0	-40.0	200.0	140.0	25.0	-9.1	0.0
* FOX LAKE	LAKE	1992	7478	3,048.9	228	0	7	3	11	24	166	16	1
* FOX LAKE	LAKE	1991	7478	5,843.8	437	0	4	3	18	68	315	25	4
PERCENT CHANGE			0.0	-47.8	-47.8	0.0	75.0	0.0	-38.9	-64.7	-47.3	-36.0	-75.0
* FOX RIV VAL GARDEN	MCHENRY	1992	665	451.1	3	0	0	0	0	0	3	0	0
* FOX RIV VAL GARDEN	MCHENRY	1991	665	1,052.6	7	0	1	0	0	4	2	0	0
PERCENT CHANGE			0.0	-57.1	-57.1	0.0	-100.0	0.0	0.0	-100.0	50.0	0.0	0.0
FOX RIVER GROVE	MCHENRY	1992	3551	4,533.9	161	0	0	0	1	27	129	4	0
FOX RIVER GROVE	MCHENRY	1991	3551	2,731.6	97	0	0	0	1	11	83	2	0
PERCENT CHANGE			0.0	66.0	66.0	0.0	0.0	0.0	0.0	145.5	55.4	100.0	0.0
* FRANKFORT	WILL	1992	7180	2,715.9	195	0	0	1	3	36	133	22	0
* FRANKFORT	WILL	1991	7180	2,423.4	174	0	1	1	6	37	113	16	0
PERCENT CHANGE			0.0	12.1	12.1	0.0	-100.0	0.0	-50.0	-2.7	17.7	37.5	0.0
FRANKLIN PARK	COOK	1992	18485	6,221.3	1150	2	5	19	63	137	815	105	4
FRANKLIN PARK	COOK	1991	18485	5,945.4	1099	0	6	20	42	157	810	58	6
PERCENT CHANGE			0.0	4.6	4.6	0.0	-16.7	-5.0	50.0	-12.7	0.6	81.0	-33.3
FREEBURG	ST. CLAIR	1992	3115	5,361.2	167	0	1	0	3	33	128	2	0
FREEBURG	ST. CLAIR	1991	3115	3,691.8	115	0	0	0	3	15	94	2	1
PERCENT CHANGE			0.0	45.2	45.2	0.0	0.0	0.0	0.0	120.0	36.2	0.0	-100.0
FREEPORT	STEPHENSON	1992	25840	6,470.6	1672	4	1	39	54	221	1290	54	9
FREEPORT	STEPHENSON	1991	25840	6,470.6	1672	1	6	22	100	238	1257	37	11
PERCENT CHANGE			0.0	0.0	0.0	300.0	-83.3	77.3	-46.0	-7.1	2.6	45.9	-18.2

1 ONE OR MORE MONTHS MISSING 2 NO INDEX CRIMES 3 NO RETURN FROM AGENCY 4 REPORTED THRU OTHER AGENCY
5 PARTIAL YEAR REPORTING

*** Indicates Multi-County Agencies. See Appendix A**

CRIME INDEX/CRIME RATE COMPARISON-1992/1991 CONT'D
POLICE DEPARTMENTS

GEOGRAPHIC AREA	COUNTY	YEAR	POPULATION	RATE PER 100,000	TOTAL CRIME INDEX	MURDER	CRIMINAL SEXUAL ASSAULT	ROBBERY	AGRVT. ASSAULT/ BATTERY	BURGLARY	THEFT	MOTOR VEHICLE THEFT	ARSON
FULTON	WHITESIDE	1992	3698	2,947.5	109	0	3	0	1	20	82	3	0
FULTON	WHITESIDE	1991	3698	3,272.0	121	0	0	0	4	22	92	1	2
PERCENT CHANGE			0.0	-9.9	-9.9	0.0	0.0	0.0	-75.0	-9.1	-10.9	200.0	-100.0
GALENA	JO DAVIESS	1992	3647	191.9	7	0	0	1	1	5	0	0	0
GALENA	JO DAVIESS	1991	3647	383.9	14	0	0	0	3	1	9	1	0
PERCENT CHANGE			0.0	-50.0	-50.0	0.0	0.0	0.0	-66.7	400.0	-100.0	-100.0	0.0
GALESBURG	KNOX	1992	33530	5,630.8	1888	0	15	16	65	380	1373	33	6
GALESBURG	KNOX	1991	33530	5,738.1	1924	0	22	31	41	390	1366	68	6
PERCENT CHANGE			0.0	-1.9	-1.9	0.0	-31.8	-48.4	58.5	-2.6	0.5	-51.5	0.0
GALVA	HENRY	1992	2742	547.0	15	0	0	0	0	5	9	1	0
GALVA	HENRY	1991	2742	838.8	23	0	0	0	0	3	20	0	0
PERCENT CHANGE			0.0	-34.8	-34.8	0.0	0.0	0.0	0.0	66.7	-55.0	0.0	0.0
GARDNER	GRUNDY	1992	1237	808.4	10	0	0	0	1	2	7	0	0
GARDNER	GRUNDY	1991	1237	1,616.8	20	0	0	0	4	2	14	0	0
PERCENT CHANGE			0.0	-50.0	-50.0	0.0	0.0	0.0	-75.0	0.0	-50.0	0.0	0.0
GENESEO	HENRY	1992	5990	1,803.0	108	0	3	0	1	12	88	3	1
GENESEO	HENRY	1991	5990	1,419.0	85	0	1	0	6	8	68	1	1
PERCENT CHANGE			0.0	27.1	27.1	0.0	200.0	0.0	-83.3	50.0	29.4	200.0	0.0
GENEVA	KANE	1992	12617	3,463.6	437	0	3	3	6	134	287	3	1
GENEVA	KANE	1991	12617	3,059.4	386	0	0	4	6	116	250	5	5
PERCENT CHANGE			0.0	13.2	13.2	0.0	0.0	-25.0	0.0	15.5	14.8	-40.0	-80.0
GENOA	DE KALB	1992	3083	1,394.7	43	0	0	0	0	3	39	1	0
GENOA	DE KALB	1 1991	3083	1,913.7	59	0	0	0	0	3	54	2	0
GIBSON CITY	FORD	1992	3396	3,739.7	127	0	4	0	9	30	78	1	5
GIBSON CITY	FORD	1991	3396	2,414.6	82	0	1	2	4	24	48	2	1
PERCENT CHANGE			0.0	54.9	54.9	0.0	300.0	-100.0	125.0	25.0	62.5	-50.0	400.0
GIFFORD	CHAMPAIGN	1 1992	845	946.7	8	0	1	0	1	2	3	1	0
GIFFORD	CHAMPAIGN	1991	845	1,538.5	13	0	0	0	2	4	7	0	0

GILBERTS	KANE	1992	987	2,634.2	26	0	0	0	3	9	14	0	0
GILBERTS	KANE	1991	987	1,519.8	15	0	0	0	0	5	9	1	0
PERCENT CHANGE			0.0	73.3	73.3	0.0	0.0	0.0	0.0	80.0	55.6	-100.0	0.0
GILLESPIE	MACOUPIN	1992	3645	3,237.3	118	0	2	0	3	35	73	3	2
GILLESPIE	MACOUPIN	1991	3645	2,578.9	94	0	2	0	5	31	51	4	1
PERCENT CHANGE			0.0	25.5	25.5	0.0	0.0	0.0	-40.0	12.9	43.1	-25.0	100.0
GILMAN	IROQUOIS	1992	1816	1,101.3	20	0	0	0	1	2	16	1	0
GILMAN	IROQUOIS	1991	1816	936.1	17	0	0	0	0	8	6	3	0
PERCENT CHANGE			0.0	17.6	17.6	0.0	0.0	0.0	0.0	-75.0	166.7	-66.7	0.0
GIRARD	MACOUPIN	1992	2164	1,709.8	37	0	0	1	1	9	24	2	0
GIRARD	MACOUPIN	1991	2164	2,264.3	49	0	0	0	2	13	30	4	0
PERCENT CHANGE			0.0	-24.5	-24.5	0.0	0.0	0.0	-50.0	-30.8	-20.0	-50.0	0.0
GLASFORD	PEORIA	1992	1115	717.5	8	0	0	0	1	3	4	0	0
GLASFORD	PEORIA	1991	1115	538.1	6	0	0	0	0	1	5	0	0
PERCENT CHANGE			0.0	33.3	33.3	0.0	0.0	0.0	0.0	200.0	-20.0	0.0	0.0
GLEN CARBON	MADISON	1992	7731	3,246.7	251	0	0	2	1	60	168	18	2
GLEN CARBON	MADISON	1991	7731	3,802.9	294	0	1	4	8	52	219	10	0
PERCENT CHANGE			0.0	-14.6	-14.6	0.0	-100.0	-50.0	-87.5	15.4	-23.3	80.0	0.0
GLEN ELLYN	DU PAGE	1992	24944	3,483.8	869	1	6	13	16	187	608	34	4
GLEN ELLYN	DU PAGE	1991	24944	3,151.1	786	0	3	12	11	129	587	40	4
PERCENT CHANGE			0.0	10.6	10.6	0.0	100.0	8.3	45.5	45.0	3.6	-15.0	0.0
GLENCOE	COOK	1992	8499	1,753.1	149	0	0	3	2	31	108	4	1
GLENCOE	COOK	1991	8499	2,565.0	218	0	0	1	1	43	170	3	0
PERCENT CHANGE			0.0	-31.7	-31.7	0.0	0.0	200.0	100.0	-27.9	-36.5	33.3	0.0
GLENDALE HEIGHTS	DU PAGE	1992	27973	3,296.0	922	2	8	6	39	92	742	30	3
GLENDALE HEIGHTS	DU PAGE	1991	27973	3,056.5	855	2	9	6	29	113	648	45	3
PERCENT CHANGE			0.0	7.8	7.8	0.0	-11.1	0.0	34.5	-18.6	14.5	-33.3	0.0
GLENVIEW	COOK	1992	37093	2,725.6	1011	0	11	13	20	158	785	20	4
GLENVIEW	COOK	1991	37093	2,461.4	913	0	3	4	15	136	702	47	6
PERCENT CHANGE			0.0	10.7	10.7	0.0	266.7	225.0	33.3	16.2	11.8	-57.4	-33.3

1 ONE OR MORE MONTHS MISSING 2 NO INDEX CRIMES 3 NO RETURN FROM AGENCY 4 REPORTED THRU OTHER AGENCY
5 PARTIAL YEAR REPORTING

*** Indicates Multi-County Agencies. See Appendix A**

CRIME INDEX/CRIME RATE COMPARISON-1992/1991 CONT'D
POLICE DEPARTMENTS

GEOGRAPHIC AREA	COUNTY	YEAR	POPULATION	RATE PER 100,000	TOTAL CRIME INDEX	MURDER	CRIMINAL SEXUAL ASSAULT	ROBBERY	AGRVT. ASSAULT/ BATTERY	BURGLARY	THEFT	MOTOR VEHICLE THEFT	ARSON
GLENWOOD	COOK	1992	9289	4,898.3	455	1	0	5	7	74	282	85	1
GLENWOOD	COOK	1991	9289	4,876.7	453	0	1	14	15	75	298	49	1
PERCENT CHANGE			0.0	0.4	0.4	0.0	-100.0	-64.3	-53.3	-1.3	-5.4	73.5	0.0
GOLF	COOK	1 1992	454	0.0	0	0	0	0	0	0	0	0	0
GOLF	COOK	1991	454	3,083.7	14	0	0	0	0	2	11	1	0
GRAFTON	JERSEY	1992	918	326.8	3	0	0	0	0	1	1	1	0
GRAFTON	JERSEY	1991	918	326.8	3	0	0	0	0	2	1	0	0
PERCENT CHANGE			0.0	0.0	0.0	0.0	0.0	0.0	0.0	-50.0	0.0	0.0	0.0
GRANITE CITY	MADISON	1992	32862	5,800.0	1906	2	27	18	71	469	1172	96	51
GRANITE CITY	MADISON	1991	32862	5,924.8	1947	2	22	16	75	533	1155	104	40
PERCENT CHANGE			0.0	-2.1	-2.1	0.0	22.7	12.5	-5.3	-12.0	1.5	-7.7	27.5
GRANT PARK	KANKAKEE	1 1992	1038	1,156.1	12	0	0	0	1	1	10	0	0
GRANT PARK	KANKAKEE	4 1991	0	0.0	0	0	0	0	0	0	0	0	0
GRAYSLAKE	LAKE	1992	7388	4,737.4	350	0	0	4	8	87	228	20	3
GRAYSLAKE	LAKE	1991	7388	5,360.0	396	0	4	2	8	104	266	12	0
PERCENT CHANGE			0.0	-11.6	-11.6	0.0	-100.0	100.0	0.0	-16.3	-14.3	66.7	0.0
* GRAYVILLE	WHITE	1992	2043	48.9	1	0	0	0	0	1	0	0	0
* GRAYVILLE	WHITE	1991	2043	97.9	2	0	0	0	2	0	0	0	0
PERCENT CHANGE			0.0	-50.0	-50.0	0.0	0.0	0.0	-100.0	0.0	0.0	0.0	0.0
GREEN ROCK	HENRY	1992	2615	1,567.9	41	0	0	0	1	1	36	3	0
GREEN ROCK	HENRY	1991	2615	3,365.2	88	0	1	0	0	26	59	2	0
PERCENT CHANGE			0.0	-53.4	-53.4	0.0	-100.0	0.0	0.0	-96.2	-39.0	50.0	0.0
GREEN VALLEY	TAZEWELL	1 1992	745	0.0	0	0	0	0	0	0	0	0	0
GREEN VALLEY	TAZEWELL	1991	745	134.2	1	0	0	0	0	1	0	0	0
GREENFIELD	GREENE	2 1992	1162	0.0	0	0	0	0	0	0	0	0	0
GREENFIELD	GREENE	2 1991	1162	0.0	0	0	0	0	0	0	0	0	0
PERCENT CHANGE			0.0	0.0	0.0	0.0	0.0	0.0	0.0	0.0	0.0	0.0	0.0

GREENUP	CUMBERLAND		1992	1616	1,980.2	32	0	0	0	2	0	29	1	0
GREENUP	CUMBERLAND		1991	1616	3,094.1	50	0	0	0	1	4	45	0	0
PERCENT CHANGE				0.0	-36.0	-36.0	0.0	0.0	0.0	100.0	-100.0	-35.6	0.0	0.0
GREENVILLE	BOND		1992	4806	4,015.8	193	0	0	1	3	48	138	3	0
GREENVILLE	BOND		1991	4806	4,619.2	222	0	5	3	0	59	146	8	1
PERCENT CHANGE				0.0	-13.1	-13.1	0.0	-100.0	-66.7	0.0	-18.6	-5.5	-62.5	-100.0
GURNEE	LAKE		1992	13701	7,992.1	1095	0	8	15	13	67	912	79	1
GURNEE	LAKE		1991	13701	7,619.9	1044	0	8	18	20	89	851	53	5
PERCENT CHANGE				0.0	4.9	4.9	0.0	0.0	-16.7	-35.0	-24.7	7.2	49.1	-80.0
HAINESVILLE	LAKE		1992	134	10,447.8	14	0	0	0	0	10	4	0	0
HAINESVILLE	LAKE		1991	134	16,417.9	22	0	0	0	0	13	8	1	0
PERCENT CHANGE				0.0	-36.4	-36.4	0.0	0.0	0.0	0.0	-23.1	-50.0	-100.0	0.0
HAMILTON	HANCOCK		1992	3281	2,377.3	78	0	0	0	1	20	56	1	0
HAMILTON	HANCOCK		1991	3281	3,078.3	101	0	3	0	7	15	74	2	0
PERCENT CHANGE				0.0	-22.8	-22.8	0.0	-100.0	0.0	-85.7	33.3	-24.3	-50.0	0.0
HAMPSHIRE	KANE		1992	1843	1,410.7	26	0	0	0	0	2	24	0	0
HAMPSHIRE	KANE		1991	1843	488.3	9	0	0	0	0	1	6	2	0
PERCENT CHANGE				0.0	188.9	188.9	0.0	0.0	0.0	0.0	100.0	300.0	-100.0	0.0
HAMPTON	ROCK ISLAND	1	1992	1601	249.8	4	0	0	0	0	1	3	0	0
HAMPTON	ROCK ISLAND		1991	1601	812.0	13	0	0	0	0	0	13	0	0
HANOVER	JO DAVIESS		1992	908	440.5	4	0	0	0	1	2	1	0	0
HANOVER	JO DAVIESS		1991	908	881.1	8	0	0	0	3	3	2	0	0
PERCENT CHANGE				0.0	-50.0	-50.0	0.0	0.0	0.0	-66.7	-33.3	-50.0	0.0	0.0
* HANOVER PARK	COOK		1992	32895	3,544.6	1166	0	16	8	47	198	835	54	8
* HANOVER PARK	COOK		1991	32895	4,110.0	1352	1	11	16	77	197	988	49	13
PERCENT CHANGE				0.0	-13.8	-13.8	-100.0	45.5	-50.0	-39.0	0.5	-15.5	10.2	-38.5
HARRISBURG	SALINE	1	1992	9289	915.1	85	0	0	1	5	19	59	0	1
HARRISBURG	SALINE		1991	9289	3,261.9	303	1	2	4	8	67	202	16	3

1 ONE OR MORE MONTHS MISSING 2 NO INDEX CRIMES 3 NO RETURN FROM AGENCY 4 REPORTED THRU OTHER AGENCY
5 PARTIAL YEAR REPORTING

*** Indicates Multi-County Agencies. See Appendix A**

CRIME INDEX/CRIME RATE COMPARISON-1992/1991 CONT'D
POLICE DEPARTMENTS

GEOGRAPHIC AREA	COUNTY	YEAR	POPULATION	RATE PER 100,000	TOTAL CRIME INDEX	MURDER	CRIMINAL SEXUAL ASSAULT	ROBBERY	AGRVT. ASSAULT/ BATTERY	BURGLARY	THEFT	MOTOR VEHICLE THEFT	ARSON
HARTFORD	MADISON	1992	1676	3,162.3	53	0	1	3	0	5	40	3	1
HARTFORD	MADISON	1991	1676	3,580.0	60	0	0	0	0	14	42	4	0
PERCENT CHANGE			0.0	-11.7	-11.7	0.0	0.0	0.0	0.0	-64.3	-4.8	-25.0	0.0
HARVARD	MCHENRY	1992	5975	3,682.0	220	0	2	3	10	45	155	3	2
HARVARD	MCHENRY	1991	5975	5,272.0	315	0	6	0	5	41	249	10	4
PERCENT CHANGE			0.0	-30.2	-30.2	0.0	-66.7	0.0	100.0	9.8	-37.8	-70.0	-50.0
HARVEY	COOK	1992	29771	17,785.8	5295	18	104	441	336	1194	1781	1375	46
HARVEY	COOK	1991	29771	17,530.5	5219	7	77	360	316	1198	1648	1575	38
PERCENT CHANGE			0.0	1.5	1.5	157.1	35.1	22.5	6.3	-0.3	8.1	-12.7	21.1
HARWOOD HEIGHTS	COOK	1992	7680	3,632.8	279	1	0	8	6	27	214	23	0
HARWOOD HEIGHTS	COOK	1991	7680	3,971.4	305	0	1	3	14	36	212	39	0
PERCENT CHANGE			0.0	-8.5	-8.5	0.0	-100.0	166.7	-57.1	-25.0	0.9	-41.0	0.0
HAVANA	MASON	1 1992	3610	969.5	35	1	2	1	1	2	26	2	0
HAVANA	MASON	1991	3610	1,468.1	53	0	1	0	1	5	43	3	0
HAWTHORN WOODS	LAKE	1992	4423	859.1	38	0	0	0	1	2	34	0	1
HAWTHORN WOODS	LAKE	1991	4423	949.6	42	0	0	0	1	6	34	1	0
PERCENT CHANGE			0.0	-9.5	-9.5	0.0	0.0	0.0	0.0	-66.7	0.0	-100.0	0.0
HAZEL CREST	COOK	1992	13334	6,082.2	811	0	6	14	50	145	399	194	3
HAZEL CREST	COOK	1991	13334	5,857.2	781	1	7	39	54	105	439	132	4
PERCENT CHANGE			0.0	3.8	3.8	-100.0	-14.3	-64.1	-7.4	38.1	-9.1	47.0	-25.0
HEBRON	MCHENRY	1992	809	1,483.3	12	0	0	0	0	5	6	0	1
HEBRON	MCHENRY	1991	809	3,213.8	26	0	0	0	1	9	16	0	0
PERCENT CHANGE			0.0	-53.8	-53.8	0.0	0.0	0.0	-100.0	-44.4	-62.5	0.0	0.0
HENRY	MARSHALL	1992	2591	2,624.5	68	0	1	0	0	15	48	4	0
HENRY	MARSHALL	1991	2591	2,663.1	69	0	0	0	0	17	47	4	1
PERCENT CHANGE			0.0	-1.4	-1.4	0.0	0.0	0.0	0.0	-11.8	2.1	0.0	-100.0
HERRIN	WILLIAMSON	1992	10857	2,800.0	304	1	1	3	12	69	202	14	2
HERRIN	WILLIAMSON	1991	10857	3,297.4	358	0	3	4	12	92	226	21	0
PERCENT CHANGE			0.0	-15.1	-15.1	0.0	-66.7	-25.0	0.0	-25.0	-10.6	-33.3	0.0

HERSCHER	KANKAKEE	1992	1278	3,051.6	39	0	1	0	0	1	34	1	2
HERSCHER	KANKAKEE	1991	1278	2,112.7	27	0	0	0	0	6	21	0	0
PERCENT CHANGE			0.0	44.4	44.4	0.0	0.0	0.0	0.0	-83.3	61.9	0.0	0.0
HICKORY HILLS	COOK	1992	13021	2,887.6	376	0	3	5	12	115	223	15	3
HICKORY HILLS	COOK	1991	13021	2,979.8	388	0	5	8	5	47	283	38	2
PERCENT CHANGE			0.0	-3.1	-3.1	0.0	-40.0	-37.5	140.0	144.7	-21.2	-60.5	50.0
HIGHLAND	MADISON	1992	7525	2,285.7	172	0	1	1	6	20	140	4	0
HIGHLAND	MADISON	1991	7525	2,166.1	163	0	0	0	3	20	132	8	0
PERCENT CHANGE			0.0	5.5	5.5	0.0	0.0	0.0	100.0	0.0	6.1	-50.0	0.0
HIGHLAND PARK	LAKE	1992	30575	2,152.1	658	1	3	5	16	98	503	31	1
HIGHLAND PARK	LAKE	1991	30575	2,580.5	789	0	5	3	16	62	661	41	1
PERCENT CHANGE			0.0	-16.6	-16.6	0.0	-40.0	66.7	0.0	58.1	-23.9	-24.4	0.0
HIGHWOOD	LAKE	1992	5331	2,044.6	109	0	0	3	6	13	73	6	8
HIGHWOOD	LAKE	1991	5331	2,401.1	128	0	1	1	14	10	90	12	0
PERCENT CHANGE			0.0	-14.8	-14.8	0.0	-100.0	200.0	-57.1	30.0	-18.9	-50.0	0.0
HILLSBORO	MONTGOMERY	1 1992	4400	2,545.5	112	0	0	0	5	35	68	4	0
HILLSBORO	MONTGOMERY	1991	4400	2,545.5	112	0	1	1	3	36	61	9	1
HILLSDALE	ROCK ISLAND	1 1992	489	204.5	1	0	0	0	0	0	1	0	0
HILLSDALE	ROCK ISLAND	1991	489	1,636.0	8	0	0	0	0	2	5	1	0
HILLSIDE	COOK	1992	7672	8,615.7	661	0	2	11	29	85	451	81	2
HILLSIDE	COOK	1991	7672	8,172.6	627	0	5	18	12	57	436	99	0
PERCENT CHANGE			0.0	5.4	5.4	0.0	-60.0	-38.9	141.7	49.1	3.4	-18.2	0.0
HINCKLEY	DE KALB	1992	1682	1,486.3	25	0	1	0	0	7	16	1	0
HINCKLEY	DE KALB	1991	1682	2,853.7	48	0	0	0	4	8	35	1	0
PERCENT CHANGE			0.0	-47.9	-47.9	0.0	0.0	0.0	-100.0	-12.5	-54.3	0.0	0.0
* HINSDALE	DU PAGE	1992	16029	1,584.6	254	1	2	1	3	66	173	8	0
* HINSDALE	DU PAGE	1991	16029	1,790.5	287	0	4	0	4	57	205	15	2
PERCENT CHANGE			0.0	-11.5	-11.5	0.0	-50.0	0.0	-25.0	15.8	-15.6	-46.7	-100.0

1 ONE OR MORE MONTHS MISSING 2 NO INDEX CRIMES 3 NO RETURN FROM AGENCY 4 REPORTED THRU OTHER AGENCY
5 PARTIAL YEAR REPORTING
*** Indicates Multi-County Agencies. See Appendix A**

CRIME INDEX/CRIME RATE COMPARISON-1992/1991 CONT'D
POLICE DEPARTMENTS

GEOGRAPHIC AREA	COUNTY	YEAR	POPULATION	RATE PER 100,000	TOTAL CRIME INDEX	MURDER	CRIMINAL SEXUAL ASSAULT	ROBBERY	AGRVT. ASSAULT/ BATTERY	BURGLARY	THEFT	MOTOR VEHICLE THEFT	ARSON
HODGKINS	COOK	1992	1963	4,941.4	97	0	0	4	12	10	59	12	0
HODGKINS	COOK	1991	1963	4,533.9	89	0	0	3	6	15	52	11	2
PERCENT CHANGE			0.0	9.0	9.0	0.0	0.0	33.3	100.0	-33.3	13.5	9.1	-100.0
* HOFFMAN ESTATES	COOK	1992	46561	3,271.0	1523	1	10	15	46	243	1132	58	18
* HOFFMAN ESTATES	COOK	1991	46561	3,030.4	1411	2	10	19	48	262	1010	55	5
PERCENT CHANGE			0.0	7.9	7.9	-50.0	0.0	-21.1	-4.2	-7.3	12.1	5.5	260.0
HOLIDAY HILLS	MCHENRY	1992	807	1,610.9	13	0	3	0	1	2	6	1	0
HOLIDAY HILLS	MCHENRY	1991	807	743.5	6	0	0	0	0	0	6	0	0
PERCENT CHANGE			0.0	116.7	116.7	0.0	0.0	0.0	0.0	0.0	0.0	0.0	0.0
HOMER	CHAMPAIGN	5 1992	1264	395.6	5	0	0	0	0	0	4	1	0
HOMER	CHAMPAIGN	4 1991	0	0.0	0	0	0	0	0	0	0	0	0
PERCENT CHANGE			0.0	0.0	0.0	0.0	0.0	0.0	0.0	0.0	0.0	0.0	0.0
HOMETOWN	COOK	1992	4769	1,509.8	72	0	1	1	0	18	47	4	1
HOMETOWN	COOK	1991	4769	859.7	41	0	1	0	1	3	33	2	1
PERCENT CHANGE			0.0	75.6	75.6	0.0	0.0	0.0	-100.0	500.0	42.4	100.0	0.0
HOMEWOOD	COOK	1992	19278	5,462.2	1053	0	5	14	21	83	829	101	0
HOMEWOOD	COOK	1991	19278	5,285.8	1019	0	0	11	14	60	819	113	2
PERCENT CHANGE			0.0	3.3	3.3	0.0	0.0	27.3	50.0	38.3	1.2	-10.6	-100.0
HOOPESTON	VERMILION	1992	5871	4,139.0	243	0	6	0	15	58	160	4	0
HOOPESTON	VERMILION	1991	5871	3,031.9	178	0	6	0	15	23	129	4	1
PERCENT CHANGE			0.0	36.5	36.5	0.0	0.0	0.0	0.0	152.2	24.0	0.0	-100.0
HOPEDALE	TAZEWELL	1992	805	621.1	5	0	0	0	0	1	4	0	0
HOPEDALE	TAZEWELL	1991	805	1,242.2	10	0	1	0	0	3	6	0	0
PERCENT CHANGE			0.0	-50.0	-50.0	0.0	-100.0	0.0	0.0	-66.7	-33.3	0.0	0.0
HUNTLEY	MCHENRY	1992	2453	4,728.9	116	0	1	0	2	16	94	3	0
HUNTLEY	MCHENRY	1991	2453	5,055.0	124	0	1	0	2	18	97	4	2
PERCENT CHANGE			0.0	-6.5	-6.5	0.0	0.0	0.0	0.0	-11.1	-3.1	-25.0	-100.0
HUTSONVILLE	CRAWFORD	1992	622	160.8	1	0	0	0	0	0	0	0	1
HUTSONVILLE	CRAWFORD	1991	622	803.9	5	0	0	0	1	1	1	2	0
PERCENT CHANGE			0.0	-80.0	-80.0	0.0	0.0	0.0	-100.0	-100.0	-100.0	-100.0	0.0

INDIAN HEAD PARK	COOK	1	1992	3503	1,113.3	39	0	1	1	2	5	28	2	0
INDIAN HEAD PARK	COOK		1991	3503	2,026.8	71	0	0	0	0	10	56	5	0
* ISLAND LAKE	LAKE		1992	4449	2,360.1	105	0	0	0	2	21	76	6	0
* ISLAND LAKE	LAKE		1991	4449	2,337.6	104	0	0	0	3	21	74	5	1
PERCENT CHANGE				0.0	1.0	1.0	0.0	0.0	0.0	-33.3	0.0	2.7	20.0	-100.0
ITASCA	DU PAGE		1992	6947	4,462.4	310	0	0	2	6	33	249	20	0
ITASCA	DU PAGE		1991	6947	4,735.9	329	0	0	0	0	26	280	23	0
PERCENT CHANGE				0.0	-5.8	-5.8	0.0	0.0	0.0	0.0	26.9	-11.1	-13.0	0.0
JACKSONVILLE	MORGAN		1992	19324	10,888.0	2104	0	13	30	91	582	1339	40	9
JACKSONVILLE	MORGAN		1991	19324	9,589.1	1853	0	9	20	79	398	1312	28	7
PERCENT CHANGE				0.0	13.5	13.5	0.0	44.4	50.0	15.2	46.2	2.1	42.9	28.6
JEROME	SANGAMON		1992	1206	4,892.2	59	0	0	4	3	5	43	4	0
JEROME	SANGAMON		1991	1206	7,545.6	91	0	0	2	7	5	76	1	0
PERCENT CHANGE				0.0	-35.2	-35.2	0.0	0.0	100.0	-57.1	0.0	-43.4	300.0	0.0
JERSEYVILLE	JERSEY		1992	7382	4,389.1	324	0	3	1	7	55	245	13	0
JERSEYVILLE	JERSEY		1991	7382	4,307.8	318	0	4	1	1	56	245	8	3
PERCENT CHANGE				0.0	1.9	1.9	0.0	-25.0	0.0	600.0	-1.8	0.0	62.5	-100.0
JOHNSBURG	MCHENRY		1992	1529	7,455.9	114	0	0	0	8	11	90	3	2
JOHNSBURG	MCHENRY	3	1991	1529	0.0	0	0	0	0	0	0	0	0	0
PERCENT CHANGE				0.0	0.0	0.0	0.0	0.0	0.0	0.0	0.0	0.0	0.0	0.0
JOHNSTON CITY	WILLIAMSON		1992	3706	2,833.2	105	0	3	0	5	29	56	11	1
JOHNSTON CITY	WILLIAMSON	1	1991	3706	3,076.1	114	1	1	0	5	21	78	8	0
JOLIET	WILL		1992	76836	9,230.0	7092	14	64	251	501	1316	4119	771	56
JOLIET	WILL		1991	76836	9,720.7	7469	22	69	281	546	1363	4423	723	42
PERCENT CHANGE				0.0	-5.0	-5.0	-36.4	-7.2	-10.7	-8.2	-3.4	-6.9	6.6	33.3
JONESBORO	UNION	1	1992	1728	57.9	1	0	0	0	0	1	0	0	0
JONESBORO	UNION		1991	1728	57.9	1	0	0	0	0	0	1	0	0

1 ONE OR MORE MONTHS MISSING 2 NO INDEX CRIMES 3 NO RETURN FROM AGENCY 4 REPORTED THRU OTHER AGENCY
5 PARTIAL YEAR REPORTING

*** Indicates Multi-County Agencies. See Appendix A**

CRIME INDEX/CRIME RATE COMPARISON-1992/1991 CONT'D
POLICE DEPARTMENTS

GEOGRAPHIC AREA	COUNTY	YEAR	POPULATION	RATE PER 100,000	TOTAL CRIME INDEX	MURDER	CRIMINAL SEXUAL ASSAULT	ROBBERY	AGRVT. ASSAULT/ BATTERY	BURGLARY	THEFT	MOTOR VEHICLE THEFT	ARSON
JUSTICE	COOK	1992	11137	3,771.2	420	1	4	10	45	82	213	59	6
JUSTICE	COOK	1991	11137	4,265.1	475	0	7	7	28	61	294	71	7
PERCENT CHANGE			0.0	-11.6	-11.6	0.0	-42.9	42.9	60.7	34.4	-27.6	-16.9	-14.3
KANKAKEE	KANKAKEE	1992	27575	14,009.1	3863	10	66	249	347	937	1853	356	45
KANKAKEE	KANKAKEE	1991	27575	15,300.1	4219	7	68	218	386	1138	2059	314	29
PERCENT CHANGE			0.0	-8.4	-8.4	42.9	-2.9	14.2	-10.1	-17.7	-10.0	13.4	55.2
KENILWORTH	COOK	1992	2402	2,497.9	60	0	0	0	1	14	45	0	0
KENILWORTH	COOK	1991	2402	2,456.3	59	1	0	0	1	10	45	0	2
PERCENT CHANGE			0.0	1.7	1.7	-100.0	0.0	0.0	0.0	40.0	0.0	0.0	-100.0
KEWANEE	HENRY	1992	12969	4,325.7	561	0	3	4	13	82	447	11	1
KEWANEE	HENRY	1991	12969	5,343.5	693	0	5	0	17	122	522	24	3
PERCENT CHANGE			0.0	-19.0	-19.0	0.0	-40.0	0.0	-23.5	-32.8	-14.4	-54.2	-66.7
KILDEER	LAKE	1992	2257	1,152.0	26	0	0	0	0	7	18	1	0
KILDEER	LAKE	1991	2257	2,525.5	57	0	0	0	0	3	52	2	0
PERCENT CHANGE			0.0	-54.4	-54.4	0.0	0.0	0.0	0.0	133.3	-65.4	-50.0	0.0
KINCAID	CHRISTIAN	1992	1353	1,626.0	22	0	0	0	1	7	14	0	0
KINCAID	CHRISTIAN	1991	1353	1,921.7	26	0	0	0	1	4	21	0	0
PERCENT CHANGE			0.0	-15.4	-15.4	0.0	0.0	0.0	0.0	75.0	-33.3	0.0	0.0
KIRKLAND	DE KALB	1992	1011	3,956.5	40	0	0	0	1	4	33	1	1
KIRKLAND	DE KALB	1991	1011	3,461.9	35	0	0	0	1	8	26	0	0
PERCENT CHANGE			0.0	14.3	14.3	0.0	0.0	0.0	0.0	-50.0	26.9	0.0	0.0
KNOXVILLE	KNOX	1992	3243	524.2	17	0	0	0	1	4	12	0	0
KNOXVILLE	KNOX	1991	3243	832.6	27	0	0	0	2	5	18	2	0
PERCENT CHANGE			0.0	-37.0	-37.0	0.0	0.0	0.0	-50.0	-20.0	-33.3	-100.0	0.0
LA GRANGE	COOK	1992	15362	2,603.8	400	0	3	6	13	125	224	24	5
LA GRANGE	COOK	1991	15362	3,118.1	479	0	3	13	18	125	300	15	5
PERCENT CHANGE			0.0	-16.5	-16.5	0.0	0.0	-53.8	-27.8	0.0	-25.3	60.0	0.0
LA GRANGE PARK	COOK	1992	12861	1,710.6	220	0	0	5	4	62	138	11	0
LA GRANGE PARK	COOK	1991	12861	1,570.6	202	0	1	2	1	40	146	12	0
PERCENT CHANGE			0.0	8.9	8.9	0.0	-100.0	150.0	300.0	55.0	-5.5	-8.3	0.0

LA SALLE	LA SALLE	1992	9717	4,682.5	455	1	2	1	12	71	334	29	5
LA SALLE	LA SALLE	1991	9717	4,219.4	410	0	5	1	18	48	315	19	4
PERCENT CHANGE			0.0	11.0	11.0	0.0	-60.0	0.0	-33.3	47.9	6.0	52.6	25.0
LACON	MARSHALL	1992	1986	856.0	17	0	0	0	2	2	11	2	0
LACON	MARSHALL	1991	1986	2,920.4	58	0	0	0	8	28	20	2	0
PERCENT CHANGE			0.0	-70.7	-70.7	0.0	0.0	0.0	-75.0	-92.9	-45.0	0.0	0.0
LAKE BLUFF	LAKE	1992	5513	1,940.9	107	0	0	0	1	12	92	2	0
LAKE BLUFF	LAKE	1991	5513	3,645.9	201	0	0	2	16	21	148	14	0
PERCENT CHANGE			0.0	-46.8	-46.8	0.0	0.0	-100.0	-93.8	-42.9	-37.8	-85.7	0.0
LAKE FOREST	LAKE	1992	17836	891.5	159	0	2	3	3	16	125	8	2
LAKE FOREST	LAKE	1991	17836	1,110.1	198	0	1	3	4	12	172	6	0
PERCENT CHANGE			0.0	-19.7	-19.7	0.0	100.0	0.0	-25.0	33.3	-27.3	33.3	0.0
LAKE IN THE HILLS	MCHENRY	1992	5866	1,892.3	111	0	0	1	0	24	83	3	0
LAKE IN THE HILLS	MCHENRY	1991	5866	1,807.0	106	0	0	0	1	21	82	1	1
PERCENT CHANGE			0.0	4.7	4.7	0.0	0.0	0.0	-100.0	14.3	1.2	200.0	-100.0
LAKE VILLA	LAKE	1992	2857	3,570.2	102	0	2	1	1	14	80	4	0
LAKE VILLA	LAKE	1991	2857	4,235.2	121	0	5	1	3	15	90	7	0
PERCENT CHANGE			0.0	-15.7	-15.7	0.0	-60.0	0.0	-66.7	-6.7	-11.1	-42.9	0.0
LAKE ZURICH	LAKE	1992	14947	3,351.8	501	0	1	1	5	40	442	10	2
LAKE ZURICH	LAKE	1991	14947	3,070.9	459	0	0	3	11	27	407	9	2
PERCENT CHANGE			0.0	9.2	9.2	0.0	0.0	-66.7	-54.5	48.1	8.6	11.1	0.0
* LAKEMOOR	MCHENRY	1992	1322	3,025.7	40	1	1	0	1	7	27	2	1
* LAKEMOOR	MCHENRY	1991	1322	453.9	6	0	0	0	0	1	4	1	0
PERCENT CHANGE			0.0	566.7	566.7	0.0	0.0	0.0	0.0	600.0	575.0	100.0	0.0
LAKEWOOD	MCHENRY	1992	1609	1,367.3	22	0	0	0	0	1	20	1	0
LAKEWOOD	MCHENRY	1991	1609	1,678.1	27	0	0	0	0	4	23	0	0
PERCENT CHANGE			0.0	-18.5	-18.5	0.0	0.0	0.0	0.0	-75.0	-13.0	0.0	0.0
LANARK	CARROLL	1 1992	1382	72.4	1	0	0	0	0	0	1	0	0
LANARK	CARROLL	1 1991	1382	506.5	7	0	0	0	0	6	1	0	0

1 ONE OR MORE MONTHS MISSING 2 NO INDEX CRIMES 3 NO RETURN FROM AGENCY 4 REPORTED THRU OTHER AGENCY
5 PARTIAL YEAR REPORTING
*** Indicates Multi-County Agencies. See Appendix A**

CRIME INDEX/CRIME RATE COMPARISON-1992/1991 CONT'D
POLICE DEPARTMENTS

GEOGRAPHIC AREA	COUNTY	YEAR	POPULATION	RATE PER 100,000	TOTAL CRIME INDEX	MURDER	CRIMINAL SEXUAL ASSAULT	ROBBERY	AGRVT. ASSAULT/ BATTERY	BURGLARY	THEFT	MOTOR VEHICLE THEFT	ARSON
LANSING	COOK	1992	28086	5,543.7	1557	2	7	25	21	139	978	369	16
LANSING	COOK	1991	28086	5,992.3	1683	2	3	22	17	190	1086	363	0
PERCENT CHANGE			0.0	-7.5	-7.5	0.0	133.3	13.6	23.5	-26.8	-9.9	1.7	0.0
LEBANON	ST. CLAIR	1992	3688	2,630.2	97	0	0	0	25	12	55	4	1
LEBANON	ST. CLAIR	1991	3688	2,847.1	105	0	1	1	13	19	68	2	1
PERCENT CHANGE			0.0	-7.6	-7.6	0.0	-100.0	-100.0	92.3	-36.8	-19.1	100.0	0.0
LELAND GROVE	SANGAMON	1992	1679	1,310.3	22	0	0	0	0	6	16	0	0
LELAND GROVE	SANGAMON	1991	1679	1,429.4	24	0	0	0	1	9	14	0	0
PERCENT CHANGE			0.0	-8.3	-8.3	0.0	0.0	0.0	-100.0	-33.3	14.3	0.0	0.0
LEMONT	COOK	1992	7348	3,225.4	237	0	1	0	16	29	185	4	2
LEMONT	COOK	1991	7348	3,987.5	293	0	3	2	6	58	207	12	5
PERCENT CHANGE			0.0	-19.1	-19.1	0.0	-66.7	-100.0	166.7	-50.0	-10.6	-66.7	-60.0
LENZBURG	ST. CLAIR	1 1992	510	1,568.6	8	0	0	0	0	2	5	1	0
LENZBURG	ST. CLAIR	4 1991	0	0.0	0	0	0	0	0	0	0	0	0
LEROY	MCLEAN	1992	2777	1,872.5	52	0	0	0	4	3	38	7	0
LEROY	MCLEAN	1991	2777	2,124.6	59	0	0	0	2	18	35	3	1
PERCENT CHANGE			0.0	-11.9	-11.9	0.0	0.0	0.0	100.0	-83.3	8.6	133.3	-100.0
LEWISTOWN	FULTON	1992	2572	2,293.9	59	0	0	0	4	7	47	0	1
LEWISTOWN	FULTON	1991	2572	1,633.0	42	0	0	0	1	7	33	0	1
PERCENT CHANGE			0.0	40.5	40.5	0.0	0.0	0.0	300.0	0.0	42.4	0.0	0.0
LIBERTYVILLE	LAKE	1992	19174	2,988.4	573	0	5	3	3	62	460	39	1
LIBERTYVILLE	LAKE	1 1991	19174	3,337.9	640	0	6	3	7	62	526	34	2
LINCOLN	LOGAN	1992	15418	4,280.7	660	0	4	5	21	120	484	23	3
LINCOLN	LOGAN	1991	15418	5,026.6	775	0	4	5	27	153	552	33	1
PERCENT CHANGE			0.0	-14.8	-14.8	0.0	0.0	0.0	-22.2	-21.6	-12.3	-30.3	200.0
LINCOLNSHIRE	LAKE	1992	4931	1,906.3	94	0	0	0	0	11	82	1	0
LINCOLNSHIRE	LAKE	1991	4931	1,460.2	72	0	1	0	2	6	58	5	0
PERCENT CHANGE			0.0	30.6	30.6	0.0	-100.0	0.0	-100.0	83.3	41.4	-80.0	0.0

LINCOLNWOOD	COOK	1992	11365	6,088.9	692	0	1	10	6	75	559	39	2
LINCOLNWOOD	COOK	1991	11365	6,484.8	737	0	0	16	6	78	586	50	1
PERCENT CHANGE			0.0	-6.1	-6.1	0.0	0.0	-37.5	0.0	-3.8	-4.6	-22.0	100.0
LINDENHURST	LAKE	1992	8038	1,592.4	128	0	2	0	1	6	116	3	0
LINDENHURST	LAKE	1991	8038	1,443.1	116	0	0	0	4	8	102	1	1
PERCENT CHANGE			0.0	10.3	10.3	0.0	0.0	0.0	-75.0	-25.0	13.7	200.0	-100.0
LISLE	DU PAGE	1992	19512	3,377.4	659	0	3	1	12	93	506	40	4
LISLE	DU PAGE	1991	19512	3,628.5	708	0	2	8	17	82	561	37	1
PERCENT CHANGE			0.0	-6.9	-6.9	0.0	50.0	-87.5	-29.4	13.4	-9.8	8.1	300.0
LITCHFIELD	MONTGOMERY	1992	6883	2,920.2	201	0	0	1	6	39	151	3	1
LITCHFIELD	MONTGOMERY	1991	6883	2,629.7	181	1	0	2	1	58	114	5	0
PERCENT CHANGE			0.0	11.0	11.0	-100.0	0.0	-50.0	500.0	-32.8	32.5	-40.0	0.0
LOAMI	SANGAMON	1992	802	1,371.6	11	0	0	0	0	8	2	1	0
LOAMI	SANGAMON	1991	802	3,865.3	31	0	0	0	1	19	10	1	0
PERCENT CHANGE			0.0	-64.5	-64.5	0.0	0.0	0.0	-100.0	-57.9	-80.0	0.0	0.0
LOCKPORT	WILL	1992	9401	1,116.9	105	0	0	0	1	15	81	8	0
LOCKPORT	WILL	1991	9401	5,137.8	483	1	4	4	15	62	374	20	3
PERCENT CHANGE			0.0	-78.3	-78.3	-100.0	-100.0	-100.0	-93.3	-75.8	-78.3	-60.0	-100.0
LOMBARD	DU PAGE	1992	39408	6,617.9	2608	1	11	16	45	496	1902	129	8
LOMBARD	DU PAGE	1991	39408	7,084.9	2792	0	13	18	41	569	1970	166	15
PERCENT CHANGE			0.0	-6.6	-6.6	0.0	-15.4	-11.1	9.8	-12.8	-3.5	-22.3	-46.7
LONDON MILLS	FULTON	1992	485	1,443.3	7	0	0	0	0	1	6	0	0
LONDON MILLS	FULTON	5 1991	485	618.6	3	0	0	0	0	0	3	0	0
PERCENT CHANGE			0.0	133.3	133.3	0.0	0.0	0.0	0.0	0.0	100.0	0.0	0.0
LOVES PARK	WINNEBAGO	1992	15462	7,288.8	1127	0	8	13	30	251	784	35	6
LOVES PARK	WINNEBAGO	1991	15462	7,702.8	1191	0	7	9	27	237	866	39	6
PERCENT CHANGE			0.0	-5.4	-5.4	0.0	14.3	44.4	11.1	5.9	-9.5	-10.3	0.0
LUDLOW	CHAMPAIGN	2 1992	323	0.0	0	0	0	0	0	0	0	0	0
LUDLOW	CHAMPAIGN	2 1991	323	0.0	0	0	0	0	0	0	0	0	0
PERCENT CHANGE			0.0	0.0	0.0	0.0	0.0	0.0	0.0	0.0	0.0	0.0	0.0

1 ONE OR MORE MONTHS MISSING 2 NO INDEX CRIMES 3 NO RETURN FROM AGENCY 4 REPORTED THRU OTHER AGENCY
5 PARTIAL YEAR REPORTING

*** Indicates Multi-County Agencies. See Appendix A**

CRIME INDEX/CRIME RATE COMPARISON-1992/1991 CONT'D
POLICE DEPARTMENTS

GEOGRAPHIC AREA	COUNTY	YEAR	POPULATION	RATE PER 100,000	TOTAL CRIME INDEX	MURDER	CRIMINAL SEXUAL ASSAULT	ROBBERY	AGRVT. ASSAULT/ BATTERY	BURGLARY	THEFT	MOTOR VEHICLE THEFT	ARSON
LYNDON	WHITESIDE	2 1992	615	0.0	0	0	0	0	0	0	0	0	0
LYNDON	WHITESIDE	5 1991	615	1,138.2	7	0	2	0	0	1	0	4	0
PERCENT CHANGE			0.0	-100.0	-100.0	0.0	-100.0	0.0	0.0	-100.0	0.0	-100.0	0.0
LYNWOOD	COOK	1992	6535	5,095.6	333	1	1	3	23	93	174	37	1
LYNWOOD	COOK	1991	6535	4,560.1	298	1	2	2	16	77	163	35	2
PERCENT CHANGE			0.0	11.7	11.7	0.0	-50.0	50.0	43.8	20.8	6.7	5.7	-50.0
LYONS	COOK	1992	9828	4,131.1	406	0	3	3	15	109	250	21	5
LYONS	COOK	1991	9828	4,741.6	466	2	3	7	8	99	320	27	0
PERCENT CHANGE			0.0	-12.9	-12.9	-100.0	0.0	-57.1	87.5	10.1	-21.9	-22.2	0.0
MACHESNEY PARK	WINNEBAGO	1992	0	0.0	1113	0	14	13	28	224	783	46	5
MACHESNEY PARK	WINNEBAGO	1991	0	0.0	1080	0	12	7	35	216	774	35	1
PERCENT CHANGE			0.0	0.0	3.1	0.0	16.7	85.7	-20.0	3.7	1.2	31.4	400.0
MACKINAW	TAZEWELL	1 1992	1331	0.0	0	0	0	0	0	0	0	0	0
MACKINAW	TAZEWELL	1991	1331	751.3	10	0	0	0	0	0	9	1	0
MACOMB	MCDONOUGH	1992	19952	3,964.5	791	2	6	3	12	167	581	18	2
MACOMB	MCDONOUGH	1991	19952	3,919.4	782	0	11	8	15	149	581	15	3
PERCENT CHANGE			0.0	1.2	1.2	0.0	-45.5	-62.5	-20.0	12.1	0.0	20.0	-33.3
* MADISON	MADISON	1992	4629	10,563.8	489	0	1	24	20	123	283	36	2
* MADISON	MADISON	1991	4629	10,607.0	491	2	5	17	24	164	237	34	8
PERCENT CHANGE			0.0	-0.4	-0.4	-100.0	-80.0	41.2	-16.7	-25.0	19.4	5.9	-75.0
MAHOMET	CHAMPAIGN	1992	3103	6,090.9	189	0	3	0	5	32	148	1	0
MAHOMET	CHAMPAIGN	1991	3103	3,802.8	118	0	0	1	1	28	86	2	0
PERCENT CHANGE			0.0	60.2	60.2	0.0	0.0	-100.0	400.0	14.3	72.1	-50.0	0.0
MANHATTAN	WILL	1992	2059	1,942.7	40	0	1	0	2	3	34	0	0
MANHATTAN	WILL	1991	2059	2,428.4	50	0	0	0	4	9	31	5	1
PERCENT CHANGE			0.0	-20.0	-20.0	0.0	0.0	0.0	-50.0	-66.7	9.7	-100.0	-100.0
MANITO	MASON	1992	1711	1,344.2	23	0	0	0	2	6	15	0	0
MANITO	MASON	1991	1711	1,519.6	26	0	0	0	0	6	19	1	0
PERCENT CHANGE			0.0	-11.5	-11.5	0.0	0.0	0.0	0.0	0.0	-21.1	-100.0	0.0

MANTENO	KANKAKEE	1992	3488	4,157.1	145	0	3	1	7	20	97	10	7
MANTENO	KANKAKEE	1991	3488	4,013.8	140	0	0	1	6	23	97	13	0
PERCENT CHANGE			0.0	3.6	3.6	0.0	0.0	0.0	16.7	-13.0	0.0	-23.1	0.0
MARENGO	MCHENRY	1992	4768	2,978.2	142	0	2	0	9	20	105	5	1
MARENGO	MCHENRY	1991	4768	3,292.8	157	0	0	0	11	35	101	6	4
PERCENT CHANGE			0.0	-9.6	-9.6	0.0	0.0	0.0	-18.2	-42.9	4.0	-16.7	-75.0
MARION	WILLIAMSON	1992	14545	6,827.1	993	0	5	24	24	258	637	42	3
MARION	WILLIAMSON	1991	14545	5,644.6	821	0	4	11	19	192	564	25	6
PERCENT CHANGE			0.0	21.0	21.0	0.0	25.0	118.2	26.3	34.4	12.9	68.0	-50.0
MARISSA	ST. CLAIR	1992	2375	1,894.7	45	0	0	1	1	16	27	0	0
MARISSA	ST. CLAIR	1991	2375	2,189.5	52	0	0	0	1	6	41	3	1
PERCENT CHANGE			0.0	-13.5	-13.5	0.0	0.0	0.0	0.0	166.7	-34.1	-100.0	-100.0
MARKHAM	COOK	1992	13136	4,933.0	648	0	0	77	36	248	185	102	0
MARKHAM	COOK	1991	13136	5,047.2	663	1	0	59	44	311	166	82	0
PERCENT CHANGE			0.0	-2.3	-2.3	-100.0	0.0	30.5	-18.2	-20.3	11.4	24.4	0.0
MAROA	MACON	1992	1602	1,435.7	23	0	1	0	3	4	13	1	1
MAROA	MACON	1991	1602	437.0	7	0	0	0	1	2	4	0	0
PERCENT CHANGE			0.0	228.6	228.6	0.0	0.0	0.0	200.0	100.0	225.0	0.0	0.0
MARQUETTE HEIGHTS	TAZEWELL	1992	3077	1,397.5	43	0	0	0	2	7	31	0	3
MARQUETTE HEIGHTS	TAZEWELL	1991	3077	1,397.5	43	0	1	1	2	1	36	2	0
PERCENT CHANGE			0.0	0.0	0.0	0.0	-100.0	-100.0	0.0	600.0	-13.9	-100.0	0.0
MARSEILLES	LA SALLE	1992	4811	270.2	13	0	1	0	8	1	3	0	0
MARSEILLES	LA SALLE	1991	4811	914.6	44	0	2	0	10	4	20	8	0
PERCENT CHANGE			0.0	-70.5	-70.5	0.0	-50.0	0.0	-20.0	-75.0	-85.0	-100.0	0.0
MARSHALL	CLARK	1992	3555	2,081.6	74	0	0	1	6	13	51	3	0
MARSHALL	CLARK	1991	3555	2,109.7	75	0	0	0	3	28	40	4	0
PERCENT CHANGE			0.0	-1.3	-1.3	0.0	0.0	0.0	100.0	-53.6	27.5	-25.0	0.0
MARTINSVILLE	CLARK	1992	1161	2,325.6	27	0	0	0	0	5	22	0	0
MARTINSVILLE	CLARK	1991	1161	2,497.8	29	0	0	0	0	9	18	2	0
PERCENT CHANGE			0.0	-6.9	-6.9	0.0	0.0	0.0	0.0	-44.4	22.2	-100.0	0.0

1 ONE OR MORE MONTHS MISSING 2 NO INDEX CRIMES 3 NO RETURN FROM AGENCY 4 REPORTED THRU OTHER AGENCY
5 PARTIAL YEAR REPORTING

*** Indicates Multi-County Agencies. See Appendix A**

CRIME INDEX/CRIME RATE COMPARISON-1992/1991 CONT'D
POLICE DEPARTMENTS

GEOGRAPHIC AREA	COUNTY	YEAR	POPULATION	RATE PER 100,000	TOTAL CRIME INDEX	MURDER	CRIMINAL SEXUAL ASSAULT	ROBBERY	AGRVT. ASSAULT/ BATTERY	BURGLARY	THEFT	MOTOR VEHICLE THEFT	ARSON
MARYVILLE	MADISON	1992	2576	5,046.6	130	0	3	0	7	40	71	9	0
MARYVILLE	MADISON	1991	2576	4,386.6	113	0	0	2	10	37	62	2	0
PERCENT CHANGE			0.0	15.0	15.0	0.0	0.0	-100.0	-30.0	8.1	14.5	350.0	0.0
MASCOUTAH	ST. CLAIR	1 1992	5511	816.5	45	0	1	0	0	13	30	1	0
MASCOUTAH	ST. CLAIR	1991	5511	2,159.3	119	0	1	1	7	17	91	2	0
MASON CITY	MASON	1992	2323	861.0	20	0	0	0	1	5	12	2	0
MASON CITY	MASON	1991	2323	1,076.2	25	0	0	0	5	11	8	0	1
PERCENT CHANGE			0.0	-20.0	-20.0	0.0	0.0	0.0	-80.0	-54.5	50.0	0.0	-100.0
MATTESON	COOK	1992	11378	12,128.7	1380	2	6	25	26	56	1088	176	1
MATTESON	COOK	1991	11378	13,007.6	1480	0	2	16	18	44	1215	185	0
PERCENT CHANGE			0.0	-6.8	-6.8	0.0	200.0	56.3	44.4	27.3	-10.5	-4.9	0.0
MATTOON	COLES	1992	18441	911.0	168	0	2	4	5	38	112	7	0
MATTOON	COLES	1991	18441	856.8	158	1	2	2	10	27	102	14	0
PERCENT CHANGE			0.0	6.3	6.3	-100.0	0.0	100.0	-50.0	40.7	9.8	-50.0	0.0
MAYWOOD	COOK	1992	27139	12,601.8	3420	9	38	306	316	682	1436	604	29
MAYWOOD	COOK	1991	27139	11,577.4	3142	3	25	297	343	559	1369	516	30
PERCENT CHANGE			0.0	8.8	8.8	200.0	52.0	3.0	-7.9	22.0	4.9	17.1	-3.3
MCCOOK	COOK	1992	235	21,702.1	51	0	0	3	0	7	34	6	1
MCCOOK	COOK	1991	235	14,042.6	33	0	0	1	1	7	18	6	0
PERCENT CHANGE			0.0	54.5	54.5	0.0	0.0	200.0	-100.0	0.0	88.9	0.0	0.0
MCCULLOM LAKE	MCHENRY	1992	1033	774.4	8	0	0	0	0	1	6	1	0
MCCULLOM LAKE	MCHENRY	1991	1033	580.8	6	0	0	0	0	3	2	1	0
PERCENT CHANGE			0.0	33.3	33.3	0.0	0.0	0.0	0.0	-66.7	200.0	0.0	0.0
MCHENRY	MCHENRY	1992	16177	2,843.5	460	0	2	0	1	23	422	12	0
MCHENRY	MCHENRY	1991	16177	2,923.9	473	0	5	2	3	35	408	17	3
PERCENT CHANGE			0.0	-2.7	-2.7	0.0	-60.0	-100.0	-66.7	-34.3	3.4	-29.4	-100.0
MCLEAN	MCLEAN	1 1992	797	250.9	2	0	0	1	1	0	0	0	0
MCLEAN	MCLEAN	4 1991	0	0.0	0	0	0	0	0	0	0	0	0

MCLEANSBORO	HAMILTON	1992	2677	2,614.9	70	0	0	1	2	20	43	3	1
MCLEANSBORO	HAMILTON	1991	2677	1,867.8	50	0	0	0	6	11	28	5	0
PERCENT CHANGE			0.0	40.0	40.0	0.0	0.0	0.0	-66.7	81.8	53.6	-40.0	0.0
MELROSE PARK	COOK	1992	20859	10,374.4	2164	2	9	61	37	285	1430	339	1
MELROSE PARK	COOK	1991	20859	11,453.1	2389	1	6	88	44	284	1548	413	5
PERCENT CHANGE			0.0	-9.4	-9.4	100.0	50.0	-30.7	-15.9	0.4	-7.6	-17.9	-80.0
MENDOTA	LA SALLE	1992	7018	2,237.1	157	0	3	2	6	31	110	5	0
MENDOTA	LA SALLE	1991	7018	2,807.1	197	0	0	1	10	34	148	4	0
PERCENT CHANGE			0.0	-20.3	-20.3	0.0	0.0	100.0	-40.0	-8.8	-25.7	25.0	0.0
MEREDOSIA	MORGAN	1 1992	1134	176.4	2	0	0	0	0	1	1	0	0
MEREDOSIA	MORGAN	1991	1134	352.7	4	0	0	0	0	1	3	0	0
MERRIONETTE PARK	COOK	1992	2065	5,181.6	107	0	0	2	0	18	80	7	0
MERRIONETTE PARK	COOK	1991	2065	4,891.0	101	0	0	2	1	4	84	10	0
PERCENT CHANGE			0.0	5.9	5.9	0.0	0.0	0.0	-100.0	350.0	-4.8	-30.0	0.0
METAMORA	WOODFORD	1992	2520	2,738.1	69	0	1	0	6	6	53	2	1
METAMORA	WOODFORD	1991	2520	833.3	21	0	0	0	1	3	13	4	0
PERCENT CHANGE			0.0	228.6	228.6	0.0	0.0	0.0	500.0	100.0	307.7	-50.0	0.0
METROPOLIS	MASSAC	1992	6734	4,039.2	272	0	0	4	9	55	188	12	4
METROPOLIS	MASSAC	1991	6734	4,722.3	318	1	6	0	9	58	231	13	0
PERCENT CHANGE			0.0	-14.5	-14.5	-100.0	-100.0	0.0	0.0	-5.2	-18.6	-7.7	0.0
MIDLOTHIAN	COOK	1992	14372	6,241.3	897	1	3	19	24	154	585	107	4
MIDLOTHIAN	COOK	1991	14372	6,046.5	869	0	3	20	25	121	623	76	1
PERCENT CHANGE			0.0	3.2	3.2	0.0	0.0	-5.0	-4.0	27.3	-6.1	40.8	300.0
MILAN	ROCK ISLAND	1992	5831	5,316.4	310	0	0	2	11	48	231	16	2
MILAN	ROCK ISLAND	1991	5831	5,453.6	318	0	1	5	12	64	219	16	1
PERCENT CHANGE			0.0	-2.5	-2.5	0.0	-100.0	-60.0	-8.3	-25.0	5.5	0.0	100.0
MILLEDGEVILLE	CARROLL	1992	1076	1,487.0	16	0	0	0	0	3	13	0	0
MILLEDGEVILLE	CARROLL	1991	1076	1,394.1	15	0	0	0	0	8	7	0	0
PERCENT CHANGE			0.0	6.7	6.7	0.0	0.0	0.0	0.0	-62.5	85.7	0.0	0.0

1 ONE OR MORE MONTHS MISSING 2 NO INDEX CRIMES 3 NO RETURN FROM AGENCY 4 REPORTED THRU OTHER AGENCY
5 PARTIAL YEAR REPORTING
*** Indicates Multi-County Agencies. See Appendix A**

CRIME INDEX/CRIME RATE COMPARISON-1992/1991 CONT'D
POLICE DEPARTMENTS

GEOGRAPHIC AREA	COUNTY	YEAR	POPULATION	RATE PER 100,000	TOTAL CRIME INDEX	MURDER	CRIMINAL SEXUAL ASSAULT	ROBBERY	AGRVT. ASSAULT/ BATTERY	BURGLARY	THEFT	MOTOR VEHICLE THEFT	ARSON
MILLSTADT	ST. CLAIR	1992	2566	1,558.8	40	0	0	0	1	10	26	3	0
MILLSTADT	ST. CLAIR	1991	2566	1,247.1	32	0	0	2	0	13	14	3	0
PERCENT CHANGE			0.0	25.0	25.0	0.0	0.0	-100.0	0.0	-23.1	85.7	0.0	0.0
MINIER	TAZEWELL	1 1992	1155	259.7	3	0	0	0	0	1	2	0	0
MINIER	TAZEWELL	2 1991	1155	0.0	0	0	0	0	0	0	0	0	0
MINONK	WOODFORD	1992	1982	1,564.1	31	0	0	0	7	12	12	0	0
MINONK	WOODFORD	1991	1982	2,068.6	41	0	1	0	5	8	24	3	0
PERCENT CHANGE			0.0	-24.4	-24.4	0.0	-100.0	0.0	40.0	50.0	-50.0	-100.0	0.0
* MINOOKA	GRUNDY	1992	2561	3,787.6	97	0	1	3	0	12	74	7	0
* MINOOKA	GRUNDY	1991	2561	2,577.1	66	0	2	0	4	7	49	4	0
PERCENT CHANGE			0.0	47.0	47.0	0.0	-50.0	0.0	-100.0	71.4	51.0	75.0	0.0
MOKENA	WILL	1992	6128	2,823.1	173	0	0	2	7	33	117	14	0
MOKENA	WILL	1991	6128	3,834.9	235	0	1	3	5	55	163	7	1
PERCENT CHANGE			0.0	-26.4	-26.4	0.0	-100.0	-33.3	40.0	-40.0	-28.2	100.0	-100.0
MOLINE	ROCK ISLAND	1992	43202	6,527.5	2820	1	25	40	89	518	2045	92	10
MOLINE	ROCK ISLAND	1991	43202	6,242.8	2697	0	24	30	112	549	1891	80	11
PERCENT CHANGE			0.0	4.6	4.6	0.0	4.2	33.3	-20.5	-5.6	8.1	15.0	-9.1
MOMENCE	KANKAKEE	1 1992	2968	2,459.6	73	0	0	2	6	20	34	11	0
MOMENCE	KANKAKEE	1991	2968	1,617.3	48	0	2	0	7	18	14	7	0
MONEE	WILL	1992	1044	6,226.1	65	0	0	0	3	10	48	4	0
MONEE	WILL	1991	1044	7,375.5	77	0	0	0	1	5	65	6	0
PERCENT CHANGE			0.0	-15.6	-15.6	0.0	0.0	0.0	200.0	100.0	-26.2	-33.3	0.0
MONMOUTH	WARREN	1992	9489	4,152.2	394	0	5	1	16	74	284	10	4
MONMOUTH	WARREN	1991	9489	4,542.1	431	0	3	2	16	107	293	9	1
PERCENT CHANGE			0.0	-8.6	-8.6	0.0	66.7	-50.0	0.0	-30.8	-3.1	11.1	300.0
* MONTGOMERY	KANE	1992	4267	5,718.3	244	0	1	6	10	44	172	9	2
* MONTGOMERY	KANE	1991	4267	7,733.8	330	0	2	15	8	71	222	9	3
PERCENT CHANGE			0.0	-26.1	-26.1	0.0	-50.0	-60.0	25.0	-38.0	-22.5	0.0	-33.3

MONTICELLO	PIATT	1992	4549	2,022.4	92	0	0	0	4	9	77	2	0
MONTICELLO	PIATT	1991	4549	1,978.5	90	0	0	0	4	8	77	1	0
PERCENT CHANGE			0.0	2.2	2.2	0.0	0.0	0.0	0.0	12.5	0.0	100.0	0.0
MORRIS	GRUNDY	1992	10270	3,875.4	398	0	1	3	11	15	356	10	2
MORRIS	GRUNDY	1991	10270	4,995.1	513	0	4	5	8	38	446	11	1
PERCENT CHANGE			0.0	-22.4	-22.4	0.0	-75.0	-40.0	37.5	-60.5	-20.2	-9.1	100.0
MORRISON	WHITESIDE	1992	4363	2,865.0	125	0	1	0	2	20	101	1	0
MORRISON	WHITESIDE	1991	4363	3,781.8	165	0	1	1	3	27	126	6	1
PERCENT CHANGE			0.0	-24.2	-24.2	0.0	0.0	-100.0	-33.3	-25.9	-19.8	-83.3	-100.0
MORTON	TAZEWELL	1992	13799	2,333.5	322	0	5	1	11	61	237	7	0
MORTON	TAZEWELL	1991	13799	2,304.5	318	0	0	0	20	60	224	13	1
PERCENT CHANGE			0.0	1.3	1.3	0.0	0.0	0.0	-45.0	1.7	5.8	-46.2	-100.0
MORTON GROVE	COOK	1992	22408	3,708.5	831	0	0	8	27	125	639	28	4
MORTON GROVE	COOK	1991	22408	3,820.1	856	0	1	2	15	117	663	56	2
PERCENT CHANGE			0.0	-2.9	-2.9	0.0	-100.0	300.0	80.0	6.8	-3.6	-50.0	100.0
* MOWEAQUA	SHELBY	1992	1785	2,969.2	53	0	0	0	5	4	43	1	0
* MOWEAQUA	SHELBY	4 1991	0	0.0	0	0	0	0	0	0	0	0	0
PERCENT CHANGE			0.0	0.0	0.0	0.0	0.0	0.0	0.0	0.0	0.0	0.0	0.0
MT. CARMEL	WABASH	1992	8287	3,185.7	264	0	0	1	5	60	194	3	1
MT. CARMEL	WABASH	1991	8287	3,209.8	266	0	0	1	8	42	209	5	1
PERCENT CHANGE			0.0	-0.8	-0.8	0.0	0.0	0.0	-37.5	42.9	-7.2	-40.0	0.0
MT. CARROLL	CARROLL	1 1992	1726	927.0	16	0	0	0	0	3	12	0	1
MT. CARROLL	CARROLL	1991	1726	1,854.0	32	0	0	0	0	11	19	2	0
MT. MORRIS	OGLE	1992	2919	2,740.7	80	0	2	0	1	5	72	0	0
MT. MORRIS	OGLE	1991	2919	1,610.1	47	0	0	0	1	3	43	0	0
PERCENT CHANGE			0.0	70.2	70.2	0.0	0.0	0.0	0.0	66.7	67.4	0.0	0.0
MT. OLIVE	MACOUPIN	1992	2126	376.3	8	0	0	0	0	4	4	0	0
MT. OLIVE	MACOUPIN	1991	2126	94.1	2	0	0	0	0	0	2	0	0
PERCENT CHANGE			0.0	300.0	300.0	0.0	0.0	0.0	0.0	0.0	100.0	0.0	0.0

1 ONE OR MORE MONTHS MISSING 2 NO INDEX CRIMES 3 NO RETURN FROM AGENCY 4 REPORTED THRU OTHER AGENCY
5 PARTIAL YEAR REPORTING
*** Indicates Multi-County Agencies. See Appendix A**

CRIME INDEX/CRIME RATE COMPARISON-1992/1991 CONT'D
POLICE DEPARTMENTS

GEOGRAPHIC AREA	COUNTY	YEAR	POPULATION	RATE PER 100,000	TOTAL CRIME INDEX	MURDER	CRIMINAL SEXUAL ASSAULT	ROBBERY	AGRVT. ASSAULT/ BATTERY	BURGLARY	THEFT	MOTOR VEHICLE THEFT	ARSON
MT. PROSPECT	COOK	1992	53170	3,539.6	1882	1	11	12	54	288	1369	141	6
MT. PROSPECT	COOK	1991	53170	3,855.6	2050	0	11	20	50	247	1573	141	8
PERCENT CHANGE			0.0	-8.2	-8.2	0.0	0.0	-40.0	8.0	16.6	-13.0	0.0	-25.0
MT. PULASKI	LOGAN	1992	1610	1,490.7	24	0	0	0	0	7	17	0	0
MT. PULASKI	LOGAN	1991	1610	1,987.6	32	0	0	0	0	7	24	0	1
PERCENT CHANGE			0.0	-25.0	-25.0	0.0	0.0	0.0	0.0	0.0	-29.2	0.0	-100.0
MT. STERLING	BROWN	1992	1922	1,300.7	25	0	0	0	1	5	19	0	0
MT. STERLING	BROWN	1991	1922	1,300.7	25	0	0	0	2	1	22	0	0
PERCENT CHANGE			0.0	0.0	0.0	0.0	0.0	0.0	-50.0	400.0	-13.6	0.0	0.0
MT. VERNON	JEFFERSON	1992	16988	7,581.8	1288	1	10	38	82	395	721	39	2
MT. VERNON	JEFFERSON	1991	16988	9,271.3	1575	0	10	42	97	455	902	63	6
PERCENT CHANGE			0.0	-18.2	-18.2	0.0	0.0	-9.5	-15.5	-13.2	-20.1	-38.1	-66.7
MT. ZION	MACON	1992	4522	4,113.2	186	0	3	0	0	40	142	1	0
MT. ZION	MACON	1991	4522	3,516.1	159	0	1	0	4	23	130	1	0
PERCENT CHANGE			0.0	17.0	17.0	0.0	200.0	0.0	-100.0	73.9	9.2	0.0	0.0
MUNDELEIN	LAKE	1992	21215	4,223.4	896	1	7	3	19	80	746	34	6
MUNDELEIN	LAKE	1991	21215	4,949.3	1050	0	5	6	28	112	868	28	3
PERCENT CHANGE			0.0	-14.7	-14.7	0.0	40.0	-50.0	-32.1	-28.6	-14.1	21.4	100.0
MURPHYSBORO	JACKSON	1992	9176	7,192.7	660	0	18	8	63	136	387	23	25
MURPHYSBORO	JACKSON	1991	9176	5,568.9	511	2	4	5	55	66	355	17	7
PERCENT CHANGE			0.0	29.2	29.2	-100.0	350.0	60.0	14.5	106.1	9.0	35.3	257.1
* NAPERVILLE	DU PAGE	1992	85351	2,927.9	2499	0	14	21	48	287	2015	98	16
* NAPERVILLE	DU PAGE	1991	85351	2,973.6	2538	2	15	16	55	288	2036	116	10
PERCENT CHANGE			0.0	-1.5	-1.5	-100.0	-6.7	31.3	-12.7	-0.3	-1.0	-15.5	60.0
NASHVILLE	WASHINGTON	1 1992	3202	2,342.3	75	0	0	0	1	10	55	8	1
NASHVILLE	WASHINGTON	1991	3202	2,623.4	84	0	0	0	0	14	68	2	0
NATIONAL CITY	ST. CLAIR	1992	57	7,017.5	4	0	1	0	0	0	3	0	0
NATIONAL CITY	ST. CLAIR	1991	57	3,508.8	2	0	0	0	0	1	1	0	0
PERCENT CHANGE			0.0	100.0	100.0	0.0	0.0	0.0	0.0	-100.0	200.0	0.0	0.0

NAUVOO	HANCOCK	3	1992	1108	0.0	0	0	0	0	0	0	0	0	0
NAUVOO	HANCOCK	2	1991	1108	0.0	0	0	0	0	0	0	0	0	0
PERCENT CHANGE				0.0	0.0	0.0	0.0	0.0	0.0	0.0	0.0	0.0	0.0	0.0
NEOGA	CUMBERLAND		1992	1678	2,026.2	34	0	1	0	2	15	16	0	0
NEOGA	CUMBERLAND		1991	1678	2,205.0	37	1	0	0	3	11	22	0	0
PERCENT CHANGE				0.0	-8.1	-8.1	-100.0	0.0	0.0	-33.3	36.4	-27.3	0.0	0.0
NEW ATHENS	ST. CLAIR	1	1992	2010	3,034.8	61	0	0	0	4	14	42	1	0
NEW ATHENS	ST. CLAIR		1991	2010	2,587.1	52	0	0	0	0	18	31	3	0
* NEW BADEN	CLINTON		1992	2602	1,345.1	35	1	0	0	0	6	26	1	1
* NEW BADEN	CLINTON		1991	2602	1,537.3	40	0	0	0	0	9	30	1	0
PERCENT CHANGE				0.0	-12.5	-12.5	0.0	0.0	0.0	0.0	-33.3	-13.3	0.0	0.0
NEW LENOX	WILL		1992	9627	3,209.7	309	0	3	1	6	17	259	20	3
NEW LENOX	WILL		1991	9627	3,864.1	372	0	2	4	6	32	312	14	2
PERCENT CHANGE				0.0	-16.9	-16.9	0.0	50.0	-75.0	0.0	-46.9	-17.0	42.9	50.0
NEWMAN	DOUGLAS	2	1992	960	0.0	0	0	0	0	0	0	0	0	0
NEWMAN	DOUGLAS	4	1991	0	0.0	0	0	0	0	0	0	0	0	0
PERCENT CHANGE				0.0	0.0	0.0	0.0	0.0	0.0	0.0	0.0	0.0	0.0	0.0
NEWTON	JASPER		1992	3154	3,202.3	101	0	0	0	1	20	75	3	2
NEWTON	JASPER		1991	3154	2,853.5	90	0	0	0	2	14	72	2	0
PERCENT CHANGE				0.0	12.2	12.2	0.0	0.0	0.0	-50.0	42.9	4.2	50.0	0.0
NILES	COOK	1	1992	28284	3,199.7	905	0	8	12	18	91	705	69	2
NILES	COOK		1991	28284	4,214.4	1192	0	3	10	10	104	939	120	6
NOKOMIS	MONTGOMERY	1	1992	2534	1,223.4	31	0	0	0	5	9	11	6	0
NOKOMIS	MONTGOMERY		1991	2534	1,696.9	43	0	0	0	4	8	28	3	0
NORMAL	MCLEAN		1992	40023	3,765.3	1507	0	16	18	76	304	1040	44	9
NORMAL	MCLEAN		1991	40023	4,137.6	1656	0	20	15	81	377	1106	49	8
PERCENT CHANGE				0.0	-9.0	-9.0	0.0	-20.0	20.0	-6.2	-19.4	-6.0	-10.2	12.5

1 ONE OR MORE MONTHS MISSING 2 NO INDEX CRIMES 3 NO RETURN FROM AGENCY 4 REPORTED THRU OTHER AGENCY
5 PARTIAL YEAR REPORTING

* Indicates Multi-County Agencies. See Appendix A

CRIME INDEX/CRIME RATE COMPARISON-1992/1991 CONT'D
POLICE DEPARTMENTS

GEOGRAPHIC AREA	COUNTY	YEAR	POPULATION	RATE PER 100,000	TOTAL CRIME INDEX	MURDER	CRIMINAL SEXUAL ASSAULT	ROBBERY	AGRVT. ASSAULT/ BATTERY	BURGLARY	THEFT	MOTOR VEHICLE THEFT	ARSON
NORRIDGE	COOK	1992	14459	6,929.9	1002	0	3	16	24	80	772	107	0
NORRIDGE	COOK	1991	14459	6,445.8	932	0	0	17	12	72	716	114	1
PERCENT CHANGE			0.0	7.5	7.5	0.0	0.0	-5.9	100.0	11.1	7.8	-6.1	-100.0
NORTH AURORA	KANE	1992	5940	7,474.7	444	0	1	9	3	67	337	24	3
NORTH AURORA	KANE	1991	5940	7,407.4	440	1	3	3	5	79	332	16	1
PERCENT CHANGE			0.0	0.9	0.9	-100.0	-66.7	200.0	-40.0	-15.2	1.5	50.0	200.0
NORTH CHICAGO	LAKE	1992	34978	7,859.2	2749	3	28	178	101	642	1664	129	4
NORTH CHICAGO	LAKE	1991	34978	7,593.3	2656	6	26	120	85	706	1587	122	4
PERCENT CHANGE			0.0	3.5	3.5	-50.0	7.7	48.3	18.8	-9.1	4.9	5.7	0.0
NORTH PEKIN	TAZEWELL	1992	1556	2,763.5	43	0	2	1	1	12	21	6	0
NORTH PEKIN	TAZEWELL	1991	1556	3,534.7	55	0	3	0	3	8	33	8	0
PERCENT CHANGE			0.0	-21.8	-21.8	0.0	-33.3	0.0	-66.7	50.0	-36.4	-25.0	0.0
NORTH RIVERSIDE	COOK	1992	6005	21,981.7	1320	0	0	31	5	49	1113	122	0
NORTH RIVERSIDE	COOK	1991	6005	22,664.4	1361	0	0	12	11	40	1131	167	0
PERCENT CHANGE			0.0	-3.0	-3.0	0.0	0.0	158.3	-54.5	22.5	-1.6	-26.9	0.0
NORTHBROOK	COOK	1992	32308	2,686.6	868	0	0	2	9	112	707	35	3
NORTHBROOK	COOK	1991	32308	2,835.2	916	0	2	6	12	112	721	61	2
PERCENT CHANGE			0.0	-5.2	-5.2	0.0	-100.0	-66.7	-25.0	0.0	-1.9	-42.6	50.0
NORTHFIELD	COOK	1992	4635	3,754.0	174	0	0	2	0	46	113	11	2
NORTHFIELD	COOK	1991	4635	2,416.4	112	0	0	0	0	25	78	8	1
PERCENT CHANGE			0.0	55.4	55.4	0.0	0.0	0.0	0.0	84.0	44.9	37.5	100.0
NORTHLAKE	COOK	1992	12505	4,158.3	520	0	2	3	14	119	336	46	0
NORTHLAKE	COOK	1991	12505	3,638.5	455	0	3	6	6	87	289	63	1
PERCENT CHANGE			0.0	14.3	14.3	0.0	-33.3	-50.0	133.3	36.8	16.3	-27.0	-100.0
NORWOOD	PEORIA	2 1992	495	0.0	0	0	0	0	0	0	0	0	0
NORWOOD	PEORIA	1 1991	495	0.0	0	0	0	0	0	0	0	0	0
O'FALLON	ST. CLAIR	1992	16073	2,998.8	482	0	4	4	13	122	312	25	2
O'FALLON	ST. CLAIR	1991	16073	3,110.8	500	0	4	3	13	122	327	29	2
PERCENT CHANGE			0.0	-3.6	-3.6	0.0	0.0	33.3	0.0	0.0	-4.6	-13.8	0.0

* OAK BROOK	DU PAGE		1992	9178	8,564.0	786	1	1	8	4	43	657	69	3
* OAK BROOK	DU PAGE		1991	9178	7,801.3	716	1	0	4	5	59	605	42	0
PERCENT CHANGE				0.0	9.8	9.8	0.0	0.0	100.0	-20.0	-27.1	8.6	64.3	0.0
OAK FOREST	COOK		1992	26203	3,312.6	868	0	7	9	19	143	603	83	4
OAK FOREST	COOK		1991	26203	3,499.6	917	0	2	18	20	116	663	91	7
PERCENT CHANGE				0.0	-5.3	-5.3	0.0	250.0	-50.0	-5.0	23.3	-9.0	-8.8	-42.9
OAK LAWN	COOK		1992	56182	2,401.1	1349	0	3	34	22	187	940	156	7
OAK LAWN	COOK		1991	56182	2,940.4	1652	0	1	47	42	147	1227	181	7
PERCENT CHANGE				0.0	-18.3	-18.3	0.0	200.0	-27.7	-47.6	27.2	-23.4	-13.8	0.0
OAK PARK	COOK		1992	53648	7,582.8	4068	1	18	284	65	871	2484	339	6
OAK PARK	COOK		1991	53648	7,929.5	4254	1	13	295	69	859	2715	292	10
PERCENT CHANGE				0.0	-4.4	-4.4	0.0	38.5	-3.7	-5.8	1.4	-8.5	16.1	-40.0
OAKBROOK TERRACE	DU PAGE		1992	1907	15,679.1	299	0	0	1	0	9	254	34	1
OAKBROOK TERRACE	DU PAGE		1991	1907	13,634.0	260	0	1	3	1	32	200	23	0
PERCENT CHANGE				0.0	15.0	15.0	0.0	-100.0	-66.7	-100.0	-71.9	27.0	47.8	0.0
OAKWOOD HILLS	MCHENRY		1992	1498	1,668.9	25	0	0	0	0	4	21	0	0
OAKWOOD HILLS	MCHENRY		1991	1498	1,935.9	29	0	2	0	3	5	18	0	1
PERCENT CHANGE				0.0	-13.8	-13.8	0.0	-100.0	0.0	-100.0	-20.0	16.7	0.0	-100.0
OBLONG	CRAWFORD		1992	1616	2,042.1	33	0	0	0	0	6	24	3	0
OBLONG	CRAWFORD	5	1991	1616	1,237.6	20	0	0	0	5	2	12	1	0
PERCENT CHANGE				0.0	65.0	65.0	0.0	0.0	0.0	-100.0	200.0	100.0	200.0	0.0
OGDEN	CHAMPAIGN		1992	671	149.0	1	0	0	0	0	1	0	0	0
OGDEN	CHAMPAIGN		1991	671	298.1	2	0	1	0	0	1	0	0	0
PERCENT CHANGE				0.0	-50.0	-50.0	0.0	-100.0	0.0	0.0	0.0	0.0	0.0	0.0
OGLESBY	LA SALLE		1992	3619	3,564.5	129	0	1	1	7	25	93	2	0
OGLESBY	LA SALLE		1991	3619	3,122.4	113	0	1	0	4	21	83	4	0
PERCENT CHANGE				0.0	14.2	14.2	0.0	0.0	0.0	75.0	19.0	12.0	-50.0	0.0
OKAWVILLE	WASHINGTON	1	1992	1274	2,825.7	36	0	0	0	0	9	26	1	0
OKAWVILLE	WASHINGTON	1	1991	1274	2,668.8	34	0	0	0	0	6	26	2	0

1 ONE OR MORE MONTHS MISSING 2 NO INDEX CRIMES 3 NO RETURN FROM AGENCY 4 REPORTED THRU OTHER AGENCY
5 PARTIAL YEAR REPORTING
*** Indicates Multi-County Agencies. See Appendix A**

CRIME INDEX/CRIME RATE COMPARISON-1992/1991 CONT'D
POLICE DEPARTMENTS

GEOGRAPHIC AREA	COUNTY	YEAR	POPULATION	RATE PER 100,000	TOTAL CRIME INDEX	MURDER	CRIMINAL SEXUAL ASSAULT	ROBBERY	AGRVT. ASSAULT/ BATTERY	BURGLARY	THEFT	MOTOR VEHICLE THEFT	ARSON
OLD SHAWNEETOWN	GALLATIN	1992	356	1,404.5	5	0	0	0	0	2	3	0	0
OLD SHAWNEETOWN	GALLATIN	1991	356	280.9	1	0	0	0	0	0	1	0	0
PERCENT CHANGE			0.0	400.0	400.0	0.0	0.0	0.0	0.0	0.0	200.0	0.0	0.0
OLNEY	RICHLAND	1992	8664	3,635.7	315	0	0	1	9	102	186	13	4
OLNEY	RICHLAND	1991	8664	3,624.2	314	0	2	1	20	53	230	8	0
PERCENT CHANGE			0.0	0.3	0.3	0.0	-100.0	0.0	-55.0	92.5	-19.1	62.5	0.0
OLYMPIA FIELDS	COOK	1992	4248	5,908.7	251	0	0	4	0	9	210	26	2
OLYMPIA FIELDS	COOK	1991	4248	6,732.6	286	0	1	3	2	24	243	13	0
PERCENT CHANGE			0.0	-12.2	-12.2	0.0	-100.0	33.3	-100.0	-62.5	-13.6	100.0	0.0
OREGON	OGLE	1992	3891	2,287.3	89	0	1	0	4	10	72	2	0
OREGON	OGLE	1991	3891	2,647.1	103	0	1	0	4	9	86	3	0
PERCENT CHANGE			0.0	-13.6	-13.6	0.0	0.0	0.0	0.0	11.1	-16.3	-33.3	0.0
ORION	HENRY	1992	1821	1,208.1	22	0	0	0	0	2	18	2	0
ORION	HENRY	1991	1821	1,318.0	24	0	0	0	0	2	20	2	0
PERCENT CHANGE			0.0	-8.3	-8.3	0.0	0.0	0.0	0.0	0.0	-10.0	0.0	0.0
ORLAND HILLS	COOK	1 1992	5510	2,704.2	149	0	0	0	8	15	106	18	2
ORLAND HILLS	COOK	1991	5510	2,667.9	147	0	1	1	11	6	104	23	1
ORLAND PARK	COOK	1992	35720	2,824.7	1009	0	5	9	24	65	820	79	7
ORLAND PARK	COOK	1991	35720	3,404.3	1216	0	6	9	17	82	944	149	9
PERCENT CHANGE			0.0	-17.0	-17.0	0.0	-16.7	0.0	41.2	-20.7	-13.1	-47.0	-22.2
OSWEGO	KENDALL	1992	3876	4,747.2	184	0	1	0	2	17	159	5	0
OSWEGO	KENDALL	1991	3876	6,243.6	242	0	0	0	4	24	205	9	0
PERCENT CHANGE			0.0	-24.0	-24.0	0.0	0.0	0.0	-50.0	-29.2	-22.4	-44.4	0.0
OTTAWA	LA SALLE	1992	17451	3,896.6	680	0	0	3	12	76	566	21	2
OTTAWA	LA SALLE	1991	17451	4,664.5	814	0	0	4	15	85	678	29	3
PERCENT CHANGE			0.0	-16.5	-16.5	0.0	0.0	-25.0	-20.0	-10.6	-16.5	-27.6	-33.3
PALATINE	COOK	1992	39253	3,999.7	1570	0	5	19	30	286	1150	73	7
PALATINE	COOK	1991	39253	3,854.5	1513	0	8	23	26	278	1103	69	6
PERCENT CHANGE			0.0	3.8	3.8	0.0	-37.5	-17.4	15.4	2.9	4.3	5.8	16.7

PALESTINE	CRAWFORD	1992	1619	926.5	15	0	1	0	1	4	7	2	0
PALESTINE	CRAWFORD	1991	1619	1,173.6	19	0	1	0	0	5	10	0	3
PERCENT CHANGE			0.0	-21.1	-21.1	0.0	0.0	0.0	0.0	-20.0	-30.0	0.0	-100.0
PALMYRA	MACOUPIN	1 1992	722	969.5	7	0	1	0	1	2	3	0	0
PALMYRA	MACOUPIN	1991	722	1,662.0	12	0	1	0	3	1	4	3	0
PALOS HEIGHTS	COOK	1992	11478	2,038.7	234	1	1	1	2	23	189	16	1
PALOS HEIGHTS	COOK	1991	11478	1,298.1	149	0	0	1	2	17	119	10	0
PERCENT CHANGE			0.0	57.0	57.0	0.0	0.0	0.0	0.0	35.3	58.8	60.0	0.0
PALOS HILLS	COOK	1992	17803	1,724.4	307	0	2	5	5	43	202	49	1
PALOS HILLS	COOK	1991	17803	1,932.3	344	0	0	5	6	37	245	50	1
PERCENT CHANGE			0.0	-10.8	-10.8	0.0	0.0	0.0	-16.7	16.2	-17.6	-2.0	0.0
PALOS PARK	COOK	1992	4199	2,000.5	84	0	0	0	5	14	64	1	0
PALOS PARK	COOK	1991	4199	2,548.2	107	0	0	0	2	10	84	10	1
PERCENT CHANGE			0.0	-21.5	-21.5	0.0	0.0	0.0	150.0	40.0	-23.8	-90.0	-100.0
PANA	CHRISTIAN	1992	5796	2,450.0	142	0	0	0	2	16	120	4	0
PANA	CHRISTIAN	1991	5796	1,138.7	66	0	0	0	4	2	58	2	0
PERCENT CHANGE			0.0	115.2	115.2	0.0	0.0	0.0	-50.0	700.0	106.9	100.0	0.0
PARIS	EDGAR	1992	8987	3,538.4	318	0	3	4	7	59	235	9	1
PARIS	EDGAR	1991	8987	4,228.3	380	0	11	2	15	80	254	17	1
PERCENT CHANGE			0.0	-16.3	-16.3	0.0	-72.7	100.0	-53.3	-26.3	-7.5	-47.1	0.0
PARK CITY	LAKE	1992	4677	4,169.3	195	0	3	0	4	29	147	12	0
PARK CITY	LAKE	1991	4677	4,212.1	197	0	1	4	5	47	131	8	1
PERCENT CHANGE			0.0	-1.0	-1.0	0.0	200.0	-100.0	-20.0	-38.3	12.2	50.0	-100.0
* PARK FOREST	COOK	1992	24656	3,820.6	942	0	5	31	35	162	574	133	2
* PARK FOREST	COOK	1991	24656	3,966.6	978	0	11	25	36	155	587	156	8
PERCENT CHANGE			0.0	-3.7	-3.7	0.0	-54.5	24.0	-2.8	4.5	-2.2	-14.7	-75.0
PARK RIDGE	COOK	1992	36175	2,551.5	923	0	4	9	23	235	589	47	16
PARK RIDGE	COOK	1991	36175	2,985.5	1080	0	2	7	24	247	729	62	9
PERCENT CHANGE			0.0	-14.5	-14.5	0.0	100.0	28.6	-4.2	-4.9	-19.2	-24.2	77.8

1 ONE OR MORE MONTHS MISSING 2 NO INDEX CRIMES 3 NO RETURN FROM AGENCY 4 REPORTED THRU OTHER AGENCY
5 PARTIAL YEAR REPORTING
*** Indicates Multi-County Agencies. See Appendix A**

CRIME INDEX/CRIME RATE COMPARISON-1992/1991 CONT'D
POLICE DEPARTMENTS

GEOGRAPHIC AREA	COUNTY	YEAR	POPULATION	RATE PER 100,000	TOTAL CRIME INDEX	MURDER	CRIMINAL SEXUAL ASSAULT	ROBBERY	AGRVT. ASSAULT/ BATTERY	BURGLARY	THEFT	MOTOR VEHICLE THEFT	ARSON
PAWNEE	SANGAMON	1992	2384	1,929.5	46	0	0	0	1	8	37	0	0
PAWNEE	SANGAMON	1991	2384	1,384.2	33	0	0	0	1	8	24	0	0
PERCENT CHANGE			0.0	39.4	39.4	0.0	0.0	0.0	0.0	0.0	54.2	0.0	0.0
PAXTON	FORD	1992	4289	2,821.2	121	0	0	0	2	19	96	4	0
PAXTON	FORD	1991	4289	2,564.7	110	0	0	0	4	34	69	2	1
PERCENT CHANGE			0.0	10.0	10.0	0.0	0.0	0.0	-50.0	-44.1	39.1	100.0	-100.0
PECATONICA	WINNEBAGO	1992	1760	1,477.3	26	0	0	0	1	10	15	0	0
PECATONICA	WINNEBAGO	1991	1760	681.8	12	0	1	0	0	2	9	0	0
PERCENT CHANGE			0.0	116.7	116.7	0.0	-100.0	0.0	0.0	400.0	66.7	0.0	0.0
* PEKIN	TAZEWELL	1992	32254	5,363.7	1730	0	24	10	95	374	1145	46	36
* PEKIN	TAZEWELL	1991	32254	2,790.4	900	0	8	3	40	187	623	29	10
PERCENT CHANGE			0.0	92.2	92.2	0.0	200.0	233.3	137.5	100.0	83.8	58.6	260.0
PEORIA	PEORIA	1992	113504	10,129.2	11497	13	120	569	1193	2637	6436	431	98
PEORIA	PEORIA	1991	113504	9,871.9	11205	17	142	499	1130	2568	6410	351	88
PERCENT CHANGE			0.0	2.6	2.6	-23.5	-15.5	14.0	5.6	2.7	0.4	22.8	11.4
* PEORIA HEIGHTS	PEORIA	1992	6930	2,900.4	201	0	0	5	7	64	119	5	1
* PEORIA HEIGHTS	PEORIA	1991	6930	2,886.0	200	1	0	2	6	63	118	8	2
PERCENT CHANGE			0.0	0.5	0.5	-100.0	0.0	150.0	16.7	1.6	0.8	-37.5	-50.0
PEOTONE	WILL	1992	2947	2,103.8	62	0	0	1	0	4	48	7	2
PEOTONE	WILL	1991	2947	3,359.3	99	0	0	0	1	23	64	11	0
PERCENT CHANGE			0.0	-37.4	-37.4	0.0	0.0	0.0	-100.0	-82.6	-25.0	-36.4	0.0
PERU	LA SALLE	1992	9302	4,558.2	424	0	0	2	5	44	357	14	2
PERU	LA SALLE	1991	9302	5,192.4	483	0	1	4	7	41	405	25	0
PERCENT CHANGE			0.0	-12.2	-12.2	0.0	-100.0	-50.0	-28.6	7.3	-11.9	-44.0	0.0
PETERSBURG	MENARD	1992	2261	1,459.5	33	0	0	0	1	11	20	1	0
PETERSBURG	MENARD	1991	2261	1,371.1	31	0	0	0	1	15	15	0	0
PERCENT CHANGE			0.0	6.5	6.5	0.0	0.0	0.0	0.0	-26.7	33.3	0.0	0.0
PHOENIX	COOK	1992	2217	5,412.7	120	0	0	3	6	53	32	25	1
PHOENIX	COOK	1991	2217	5,863.8	130	0	2	5	13	29	43	37	1
PERCENT CHANGE			0.0	-7.7	-7.7	0.0	-100.0	-40.0	-53.8	82.8	-25.6	-32.4	0.0

PINCKNEYVILLE	PERRY	1992	3372	1,660.7	56	1	1	0	6	5	42	1	0
PINCKNEYVILLE	PERRY	1991	3372	1,779.4	60	0	2	1	2	9	44	0	2
PERCENT CHANGE			0.0	-6.7	-6.7	0.0	-50.0	-100.0	200.0	-44.4	-4.5	0.0	-100.0
PITTSFIELD	PIKE	1992	4231	23.6	1	0	0	0	0	1	0	0	0
PITTSFIELD	PIKE	1991	4231	212.7	9	0	0	0	3	0	6	0	0
PERCENT CHANGE			0.0	-88.9	-88.9	0.0	0.0	0.0	-100.0	0.0	-100.0	0.0	0.0
PLAINFIELD	WILL	1992	4557	4,498.6	205	0	2	4	5	31	148	15	0
PLAINFIELD	WILL	1991	4557	4,498.6	205	0	2	2	1	21	170	9	0
PERCENT CHANGE			0.0	0.0	0.0	0.0	0.0	100.0	400.0	47.6	-12.9	66.7	0.0
PLANO	KENDALL	1992	5104	3,859.7	197	0	3	2	9	36	138	9	0
PLANO	KENDALL	1991	5104	2,311.9	118	0	1	1	5	17	86	5	3
PERCENT CHANGE			0.0	66.9	66.9	0.0	200.0	100.0	80.0	111.8	60.5	80.0	-100.0
PLYMOUTH	HANCOCK	1 1992	521	1,151.6	6	0	0	0	0	0	3	2	1
PLYMOUTH	HANCOCK	4 1991	0	0.0	0	0	0	0	0	0	0	0	0
POLO	OGLE	1992	2514	2,307.1	58	0	0	0	1	15	40	2	0
POLO	OGLE	1991	2514	2,545.7	64	0	1	0	1	12	48	2	0
PERCENT CHANGE			0.0	-9.4	-9.4	0.0	-100.0	0.0	0.0	25.0	-16.7	0.0	0.0
PONTIAC	LIVINGSTON	1 1992	11428	3,587.7	410	0	1	1	12	67	314	13	2
PONTIAC	LIVINGSTON	1991	11428	4,541.5	519	0	1	0	17	66	415	17	3
PONTOON BEACH	MADISON	1992	4013	4,485.4	180	0	3	12	6	24	125	9	1
PONTOON BEACH	MADISON	1991	4013	5,681.5	228	0	3	9	13	55	143	4	1
PERCENT CHANGE			0.0	-21.1	-21.1	0.0	0.0	33.3	-53.8	-56.4	-12.6	125.0	0.0
PORT BYRON	ROCK ISLAND	1992	1002	6,287.4	63	0	0	0	3	5	55	0	0
PORT BYRON	ROCK ISLAND	1991	1002	5,588.8	56	0	1	0	3	5	43	3	1
PERCENT CHANGE			0.0	12.5	12.5	0.0	-100.0	0.0	0.0	0.0	27.9	-100.0	-100.0
POSEN	COOK	1992	4226	7,430.2	314	0	0	11	2	54	175	69	3
POSEN	COOK	1991	4226	5,679.1	240	0	0	13	4	59	112	51	1
PERCENT CHANGE			0.0	30.8	30.8	0.0	0.0	-15.4	-50.0	-8.5	56.3	35.3	200.0

1 ONE OR MORE MONTHS MISSING 2 NO INDEX CRIMES 3 NO RETURN FROM AGENCY 4 REPORTED THRU OTHER AGENCY
5 PARTIAL YEAR REPORTING
*** Indicates Multi-County Agencies. See Appendix A**

CRIME INDEX/CRIME RATE COMPARISON-1992/1991 CONT'D
POLICE DEPARTMENTS

GEOGRAPHIC AREA	COUNTY	YEAR	POPULATION	RATE PER 100,000	TOTAL CRIME INDEX	MURDER	CRIMINAL SEXUAL ASSAULT	ROBBERY	AGRVT. ASSAULT/ BATTERY	BURGLARY	THEFT	MOTOR VEHICLE THEFT	ARSON
PRINCETON	BUREAU	1992	7197	1,778.5	128	0	0	0	0	8	119	0	1
PRINCETON	BUREAU	1991	7197	2,626.1	189	0	0	1	2	13	165	8	0
PERCENT CHANGE			0.0	-32.3	-32.3	0.0	0.0	-100.0	-100.0	-38.5	-27.9	-100.0	0.0
PROPHETSTOWN	WHITESIDE	1992	1749	2,115.5	37	0	0	0	2	7	27	1	0
PROPHETSTOWN	WHITESIDE	1991	1749	2,630.1	46	0	0	0	0	11	35	0	0
PERCENT CHANGE			0.0	-19.6	-19.6	0.0	0.0	0.0	0.0	-36.4	-22.9	0.0	0.0
PROSPECT HEIGHTS	COOK	1992	15239	3,635.4	554	0	7	11	28	114	376	15	3
PROSPECT HEIGHTS	COOK	1991	15239	4,107.9	626	1	4	9	28	136	425	20	3
PERCENT CHANGE			0.0	-11.5	-11.5	-100.0	75.0	22.2	0.0	-16.2	-11.5	-25.0	0.0
QUINCY	ADAMS	1992	39681	5,695.4	2260	1	25	17	97	485	1585	43	7
QUINCY	ADAMS	1991	39681	4,949.5	1964	1	33	14	99	373	1392	48	4
PERCENT CHANGE			0.0	15.1	15.1	0.0	-24.2	21.4	-2.0	30.0	13.9	-10.4	75.0
RAMSEY	FAYETTE	4 1992	963	0.0	0	0	0	0	0	0	0	0	0
RAMSEY	FAYETTE	1991	963	3,011.4	29	0	0	0	2	9	17	1	0
PERCENT CHANGE			0.0	-100.0	-100.0	0.0	0.0	0.0	-100.0	-100.0	-100.0	-100.0	0.0
RANTOUL	CHAMPAIGN	1992	17212	4,456.2	767	0	12	4	61	136	521	24	9
RANTOUL	CHAMPAIGN	1991	17212	4,485.2	772	0	2	12	30	125	572	25	6
PERCENT CHANGE			0.0	-0.6	-0.6	0.0	500.0	-66.7	103.3	8.8	-8.9	-4.0	50.0
RAYMOND	MONTGOMERY	5 1992	820	2,926.8	24	0	0	0	0	7	16	1	0
RAYMOND	MONTGOMERY	4 1991	0	0.0	0	0	0	0	0	0	0	0	0
PERCENT CHANGE			0.0	0.0	0.0	0.0	0.0	0.0	0.0	0.0	0.0	0.0	0.0
RED BUD	RANDOLPH	1992	2918	1,576.4	46	0	0	1	1	12	27	4	1
RED BUD	RANDOLPH	1991	2918	2,159.0	63	0	0	0	3	13	44	2	1
PERCENT CHANGE			0.0	-27.0	-27.0	0.0	0.0	0.0	-66.7	-7.7	-38.6	100.0	0.0
RICHMOND	MCHENRY	1992	1016	3,937.0	40	0	0	0	2	8	26	3	1
RICHMOND	MCHENRY	1 1991	1016	1,870.1	19	0	0	0	1	2	16	0	0
RICHTON PARK	COOK	1992	10523	4,352.4	458	0	2	5	23	48	338	41	1
RICHTON PARK	COOK	1991	10523	4,162.3	438	0	2	8	31	70	275	51	1
PERCENT CHANGE			0.0	4.6	4.6	0.0	0.0	-37.5	-25.8	-31.4	22.9	-19.6	0.0

RIDGWAY	GALLATIN	1992	1103	1,450.6	16	0	0	0	0	3	11	1	1
RIDGWAY	GALLATIN	1991	1103	634.6	7	0	0	0	0	4	3	0	0
PERCENT CHANGE			0.0	128.6	128.6	0.0	0.0	0.0	0.0	-25.0	266.7	0.0	0.0
RIVER FOREST	COOK	1992	11669	5,956.0	695	1	1	24	7	178	428	52	4
RIVER FOREST	COOK	1991	11669	6,033.1	704	0	2	24	3	217	397	59	2
PERCENT CHANGE			0.0	-1.3	-1.3	0.0	-50.0	0.0	133.3	-18.0	7.8	-11.9	100.0
RIVER GROVE	COOK	1992	9961	4,276.7	426	0	2	11	6	65	271	69	2
RIVER GROVE	COOK	1991	9961	4,708.4	469	1	0	12	14	72	303	64	3
PERCENT CHANGE			0.0	-9.2	-9.2	-100.0	0.0	-8.3	-57.1	-9.7	-10.6	7.8	-33.3
RIVERDALE	COOK	1992	13671	7,424.5	1015	1	9	51	62	245	406	237	4
RIVERDALE	COOK	1991	13671	6,927.1	947	3	5	50	59	280	404	145	1
PERCENT CHANGE			0.0	7.2	7.2	-66.7	80.0	2.0	5.1	-12.5	0.5	63.4	300.0
RIVERSIDE	COOK	1992	8774	3,362.2	295	2	1	3	2	110	166	9	2
RIVERSIDE	COOK	1991	8774	2,518.8	221	0	0	1	0	53	163	4	0
PERCENT CHANGE			0.0	33.5	33.5	0.0	0.0	200.0	0.0	107.5	1.8	125.0	0.0
ROBBINS	COOK	1 1992	7498	466.8	35	0	0	0	10	13	12	0	0
ROBBINS	COOK	1 1991	7498	4,187.8	314	5	7	23	47	82	130	10	10
ROBINSON	CRAWFORD	1992	6740	3,753.7	253	0	3	1	7	38	201	3	0
ROBINSON	CRAWFORD	1991	6740	3,086.1	208	0	0	0	12	32	159	5	0
PERCENT CHANGE			0.0	21.6	21.6	0.0	0.0	0.0	-41.7	18.8	26.4	-40.0	0.0
ROCHELLE	OGLE	1992	8769	3,284.3	288	0	4	1	1	34	238	10	0
ROCHELLE	OGLE	1991	8769	6,317.7	554	0	4	0	12	62	449	20	7
PERCENT CHANGE			0.0	-48.0	-48.0	0.0	0.0	0.0	-91.7	-45.2	-47.0	-50.0	-100.0
ROCHESTER	SANGAMON	1992	2676	1,307.9	35	0	0	0	0	11	24	0	0
ROCHESTER	SANGAMON	1991	2676	1,158.4	31	0	0	0	1	10	20	0	0
PERCENT CHANGE			0.0	12.9	12.9	0.0	0.0	0.0	-100.0	10.0	20.0	0.0	0.0
ROCK FALLS	WHITESIDE	1992	9654	6,111.5	590	0	10	6	17	131	399	22	5
ROCK FALLS	WHITESIDE	1991	9654	6,080.4	587	0	7	4	24	135	398	17	2
PERCENT CHANGE			0.0	0.5	0.5	0.0	42.9	50.0	-29.2	-3.0	0.3	29.4	150.0

1 ONE OR MORE MONTHS MISSING 2 NO INDEX CRIMES 3 NO RETURN FROM AGENCY 4 REPORTED THRU OTHER AGENCY
5 PARTIAL YEAR REPORTING
*** Indicates Multi-County Agencies. See Appendix A**

CRIME INDEX/CRIME RATE COMPARISON-1992/1991 CONT'D
POLICE DEPARTMENTS

GEOGRAPHIC AREA	COUNTY	YEAR	POPULATION	RATE PER 100,000	TOTAL CRIME INDEX	MURDER	CRIMINAL SEXUAL ASSAULT	ROBBERY	AGRVT. ASSAULT/ BATTERY	BURGLARY	THEFT	MOTOR VEHICLE THEFT	ARSON
ROCK ISLAND	ROCK ISLAND	1992	40552	6,626.1	2687	6	26	117	279	488	1665	97	9
ROCK ISLAND	ROCK ISLAND	1991	40552	7,171.0	2908	4	52	106	333	582	1782	43	6
PERCENT CHANGE			0.0	-7.6	-7.6	50.0	-50.0	10.4	-16.2	-16.2	-6.6	125.6	50.0
ROCKDALE	WILL	1992	1709	2,984.2	51	0	0	1	6	9	31	3	1
ROCKDALE	WILL	1991	1709	2,633.1	45	0	0	0	4	8	29	4	0
PERCENT CHANGE			0.0	13.3	13.3	0.0	0.0	0.0	50.0	12.5	6.9	-25.0	0.0
ROCKFORD	WINNEBAGO	1992	139426	11,226.7	15653	12	204	685	1037	4284	8163	1225	43
ROCKFORD	WINNEBAGO	1991	139426	10,985.0	15316	13	182	557	1003	3608	8626	1288	39
PERCENT CHANGE			0.0	2.2	2.2	-7.7	12.1	23.0	3.4	18.7	-5.4	-4.9	10.3
ROCKTON	WINNEBAGO	1992	2928	5,259.6	154	0	3	2	1	11	131	6	0
ROCKTON	WINNEBAGO	1991	2928	4,747.3	139	0	0	0	4	11	117	7	0
PERCENT CHANGE			0.0	10.8	10.8	0.0	0.0	0.0	-75.0	0.0	12.0	-14.3	0.0
ROLLING MEADOWS	COOK	1992	22591	4,515.1	1020	0	3	11	24	180	743	52	7
ROLLING MEADOWS	COOK	1991	22591	4,523.9	1022	0	8	12	27	181	738	49	7
PERCENT CHANGE			0.0	-0.2	-0.2	0.0	-62.5	-8.3	-11.1	-0.6	0.7	6.1	0.0
ROMEOVILLE	WILL	1992	14074	4,497.7	633	0	9	6	23	121	446	21	7
ROMEOVILLE	WILL	1991	14074	4,831.6	680	0	7	4	20	118	505	24	2
PERCENT CHANGE			0.0	-6.9	-6.9	0.0	28.6	50.0	15.0	2.5	-11.7	-12.5	250.0
ROODHOUSE	GREENE	1992	2139	2,057.0	44	0	0	0	6	10	26	2	0
ROODHOUSE	GREENE	1991	2139	1,355.8	29	0	0	1	6	5	17	0	0
PERCENT CHANGE			0.0	51.7	51.7	0.0	0.0	-100.0	0.0	100.0	52.9	0.0	0.0
ROSCOE	WINNEBAGO	1992	2079	6,589.7	137	0	0	0	2	31	101	3	0
ROSCOE	WINNEBAGO	1991	2079	5,868.2	122	0	0	2	1	19	98	2	0
PERCENT CHANGE			0.0	12.3	12.3	0.0	0.0	-100.0	100.0	63.2	3.1	50.0	0.0
* ROSELLE	DU PAGE	1992	20819	2,560.2	533	0	1	7	17	70	400	30	8
* ROSELLE	DU PAGE	1991	20819	2,094.2	436	0	2	9	13	81	314	14	3
PERCENT CHANGE			0.0	22.2	22.2	0.0	-50.0	-22.2	30.8	-13.6	27.4	114.3	166.7
ROSEMONT	COOK	1992	3995	16,871.1	674	0	2	2	6	5	590	65	4
ROSEMONT	COOK	1991	3995	23,829.8	952	0	2	5	15	45	768	116	1
PERCENT CHANGE			0.0	-29.2	-29.2	0.0	0.0	-60.0	-60.0	-88.9	-23.2	-44.0	300.0

ROSSVILLE	VERMILION	5 1992	1334	1,049.5	14	0	0	0	0	5	7	1	1
ROSSVILLE	VERMILION	4 1991	0	0.0	0	0	0	0	0	0	0	0	0
PERCENT CHANGE			0.0	0.0	0.0	0.0	0.0	0.0	0.0	0.0	0.0	0.0	0.0
ROUND LAKE	LAKE	1992	3550	6,450.7	229	0	0	1	1	23	202	2	0
ROUND LAKE	LAKE	1991	3550	7,408.5	263	1	0	0	8	23	223	8	0
PERCENT CHANGE			0.0	-12.9	-12.9	-100.0	0.0	0.0	-87.5	0.0	-9.4	-75.0	0.0
ROUND LAKE BEACH	LAKE	1992	16434	4,302.1	707	0	7	4	31	77	561	26	1
ROUND LAKE BEACH	LAKE	1991	16434	4,387.2	721	1	11	5	29	84	559	29	3
PERCENT CHANGE			0.0	-1.9	-1.9	-100.0	-36.4	-20.0	6.9	-8.3	0.4	-10.3	-66.7
ROUND LAKE HTS	LAKE	1992	1251	2,637.9	33	0	1	0	2	2	27	1	0
ROUND LAKE HTS	LAKE	1991	1251	2,078.3	26	0	0	0	2	5	17	2	0
PERCENT CHANGE			0.0	26.9	26.9	0.0	0.0	0.0	0.0	-60.0	58.8	-50.0	0.0
ROUND LAKE PARK	LAKE	1992	4045	2,546.4	103	0	0	0	1	27	74	1	0
ROUND LAKE PARK	LAKE	1991	4045	3,411.6	138	1	1	1	7	34	91	3	0
PERCENT CHANGE			0.0	-25.4	-25.4	-100.0	-100.0	-100.0	-85.7	-20.6	-18.7	-66.7	0.0
ROXANA	MADISON	1992	1562	5,953.9	93	0	0	1	6	18	68	0	0
ROXANA	MADISON	1991	1562	4,417.4	69	0	1	1	2	13	51	1	0
PERCENT CHANGE			0.0	34.8	34.8	0.0	-100.0	0.0	200.0	38.5	33.3	-100.0	0.0
ROYALTON	FRANKLIN	1 1992	1191	167.9	2	0	0	0	0	2	0	0	0
ROYALTON	FRANKLIN	2 1991	1191	0.0	0	0	0	0	0	0	0	0	0
RUSHVILLE	SCHUYLER	1992	3229	1,238.8	40	0	0	0	0	5	35	0	0
RUSHVILLE	SCHUYLER	1991	3229	1,083.9	35	0	0	0	2	7	26	0	0
PERCENT CHANGE			0.0	14.3	14.3	0.0	0.0	0.0	-100.0	-28.6	34.6	0.0	0.0
SALEM	MARION	1992	7470	5,823.3	435	0	3	1	13	69	327	16	6
SALEM	MARION	1991	7470	5,662.7	423	0	1	3	14	96	303	4	2
PERCENT CHANGE			0.0	2.8	2.8	0.0	200.0	-66.7	-7.1	-28.1	7.9	300.0	200.0
* SANDWICH	DE KALB	1992	5567	4,400.9	245	1	0	1	7	48	179	7	2
* SANDWICH	DE KALB	1991	5567	4,221.3	235	0	2	0	7	43	180	1	2
PERCENT CHANGE			0.0	4.3	4.3	0.0	-100.0	0.0	0.0	11.6	-0.6	600.0	0.0

1 ONE OR MORE MONTHS MISSING 2 NO INDEX CRIMES 3 NO RETURN FROM AGENCY 4 REPORTED THRU OTHER AGENCY
5 PARTIAL YEAR REPORTING
*** Indicates Multi-County Agencies. See Appendix A**

CRIME INDEX/CRIME RATE COMPARISON-1992/1991 CONT'D
POLICE DEPARTMENTS

GEOGRAPHIC AREA	COUNTY	YEAR	POPULATION	RATE PER 100,000	TOTAL CRIME INDEX	MURDER	CRIMINAL SEXUAL ASSAULT	ROBBERY	AGRVT. ASSAULT/ BATTERY	BURGLARY	THEFT	MOTOR VEHICLE THEFT	ARSON
SAUGET	ST. CLAIR	1992	197	9,644.7	19	0	0	0	0	4	15	0	0
SAUGET	ST. CLAIR	1991	197	16,751.3	33	1	0	0	1	4	24	3	0
PERCENT CHANGE			0.0	-42.4	-42.4	-100.0	0.0	0.0	-100.0	0.0	-37.5	-100.0	0.0
* SAUK VILLAGE	COOK	1992	9926	4,060.0	403	1	1	9	15	82	261	27	7
* SAUK VILLAGE	COOK	1991	9926	5,530.9	549	0	9	6	36	91	346	56	5
PERCENT CHANGE			0.0	-26.6	-26.6	0.0	-88.9	50.0	-58.3	-9.9	-24.6	-51.8	40.0
SAVANNA	CARROLL	1992	3819	5,734.5	219	0	3	0	6	39	162	7	2
SAVANNA	CARROLL	1991	3819	4,922.8	188	0	1	0	7	25	146	7	2
PERCENT CHANGE			0.0	16.5	16.5	0.0	200.0	0.0	-14.3	56.0	11.0	0.0	0.0
* SCHAUMBURG	COOK	1992	68586	5,114.7	3508	0	16	46	92	635	2458	246	15
* SCHAUMBURG	COOK	1991	68586	5,485.1	3762	1	13	43	89	729	2580	286	21
PERCENT CHANGE			0.0	-6.8	-6.8	-100.0	23.1	7.0	3.4	-12.9	-4.7	-14.0	-28.6
SCHILLER PARK	COOK	1992	11189	5,862.9	656	0	7	6	20	93	454	75	1
SCHILLER PARK	COOK	1991	11189	5,898.7	660	0	3	18	15	79	471	74	0
PERCENT CHANGE			0.0	-0.6	-0.6	0.0	133.3	-66.7	33.3	17.7	-3.6	1.4	0.0
* SENECA	LA SALLE	1992	1878	2,822.2	53	0	3	0	5	7	38	0	0
* SENECA	LA SALLE	1991	1878	3,301.4	62	0	0	0	1	8	53	0	0
PERCENT CHANGE			0.0	-14.5	-14.5	0.0	0.0	0.0	400.0	-12.5	-28.3	0.0	0.0
SESSER	FRANKLIN	1992	2087	95.8	2	0	0	0	1	0	0	1	0
SESSER	FRANKLIN	1991	2087	383.3	8	0	1	0	5	1	1	0	0
PERCENT CHANGE			0.0	-75.0	-75.0	0.0	-100.0	0.0	-80.0	-100.0	-100.0	0.0	0.0
SHAWNEETOWN	GALLATIN	1992	1575	952.4	15	0	0	0	0	5	10	0	0
SHAWNEETOWN	GALLATIN	1991	1575	1,396.8	22	0	0	0	0	3	19	0	0
PERCENT CHANGE			0.0	-31.8	-31.8	0.0	0.0	0.0	0.0	66.7	-47.4	0.0	0.0
SHELBYVILLE	SHELBY	1992	4943	890.1	44	0	0	0	3	9	29	3	0
SHELBYVILLE	SHELBY	1991	4943	1,557.8	77	0	1	0	4	11	54	7	0
PERCENT CHANGE			0.0	-42.9	-42.9	0.0	-100.0	0.0	-25.0	-18.2	-46.3	-57.1	0.0
SHERMAN	SANGAMON	1992	2080	2,500.0	52	0	1	0	2	10	39	0	0
SHERMAN	SANGAMON	1991	2080	528.8	11	0	0	0	1	0	10	0	0
PERCENT CHANGE			0.0	372.7	372.7	0.0	0.0	0.0	100.0	0.0	290.0	0.0	0.0

SHILOH	ST. CLAIR	1992	2655	1,468.9	39	0	0	0	3	9	23	2	2
SHILOH	ST. CLAIR	1991	2655	1,581.9	42	0	1	0	3	9	29	0	0
PERCENT CHANGE			0.0	-7.1	-7.1	0.0	-100.0	0.0	0.0	0.0	-20.7	0.0	0.0
SHOREWOOD	WILL	1992	6264	2,666.0	167	0	1	1	5	17	135	7	1
SHOREWOOD	WILL	1991	6264	3,815.5	239	0	1	3	8	24	185	17	1
PERCENT CHANGE			0.0	. -30.1	-30.1	0.0	0.0	-66.7	-37.5	-29.2	-27.0	-58.8	0.0
SILVIS	ROCK ISLAND	1992	6926	5,587.6	387	0	2	3	11	71	289	11	0
SILVIS	ROCK ISLAND	1991	6926	4,071.6	282	0	2	1	2	43	222	9	3
PERCENT CHANGE			0.0	37.2	37.2	0.0	0.0	200.0	450.0	65.1	30.2	22.2	-100.0
SKOKIE	COOK	1992	59432	3,525.0	2095	1	8	20	55	332	1512	154	13
SKOKIE	COOK	1991	59432	3,834.6	2279	1	7	25	42	358	1647	186	13
PERCENT CHANGE			0.0	-8.1	-8.1	0.0	14.3	-20.0	31.0	-7.3	-8.2	-17.2	0.0
SLEEPY HOLLOW	KANE	1992	3241	1,573.6	51	0	0	0	0	3	47	0	1
SLEEPY HOLLOW	KANE	1991	3241	1,079.9	35	0	1	0	1	5	28	0	0
PERCENT CHANGE			0.0	45.7	45.7	0.0	-100.0	0.0	-100.0	-40.0	67.9	0.0	0.0
SMITHTON	ST. CLAIR	1 1992	1587	441.1	7	0	0	0	1	2	3	1	0
SMITHTON	ST. CLAIR	1991	1587	189.0	3	0	0	0	0	1	2	0	0
SO. CHICAGO HGTS.	COOK	1992	3597	5,671.4	204	0	0	5	3	23	148	24	1
SO. CHICAGO HGTS.	COOK	1991	3597	7,756.5	279	0	1	8	3	30	211	26	0
PERCENT CHANGE			0.0	-26.9	-26.9	0.0	-100.0	-37.5	0.0	-23.3	-29.9	-7.7	0.0
SOMONAUK	DE KALB	1992	1263	2,137.8	27	0	0	0	0	7	18	1	1
SOMONAUK	DE KALB	5 1991	1263	1,266.8	16	0	0	0	1	0	14	1	0
PERCENT CHANGE			0.0	68.8	68.8	0.0	0.0	0.0	-100.0	0.0	28.6	0.0	0.0
SOUTH BARRINGTON	COOK	1992	2937	2,553.6	75	0	2	0	2	9	56	3	3
SOUTH BARRINGTON	COOK	1991	2937	1,906.7	56	0	0	0	1	5	46	3	1
PERCENT CHANGE			0.0	33.9	33.9	0.0	0.0	0.0	100.0	80.0	21.7	0.0	200.0
SOUTH BELOIT	WINNEBAGO	1992	4072	5,427.3	221	0	3	5	6	31	169	7	0
SOUTH BELOIT	WINNEBAGO	1991	4072	4,346.8	177	0	2	3	3	17	141	9	2
PERCENT CHANGE			0.0	24.9	24.9	0.0	50.0	66.7	100.0	82.4	19.9	-22.2	-100.0

1 ONE OR MORE MONTHS MISSING 2 NO INDEX CRIMES 3 NO RETURN FROM AGENCY 4 REPORTED THRU OTHER AGENCY
5 PARTIAL YEAR REPORTING

*** Indicates Multi-County Agencies. See Appendix A**

CRIME INDEX/CRIME RATE COMPARISON-1992/1991 CONT'D
POLICE DEPARTMENTS

GEOGRAPHIC AREA	COUNTY	YEAR	POPULATION	RATE PER 100,000	TOTAL CRIME INDEX	MURDER	CRIMINAL SEXUAL ASSAULT	ROBBERY	AGRVT. ASSAULT/ BATTERY	BURGLARY	THEFT	MOTOR VEHICLE THEFT	ARSON
SOUTH ELGIN	KANE	1992	7474	3,251.3	243	1	0	0	1	31	196	7	7
SOUTH ELGIN	KANE	1991	7474	3,639.3	272	0	0	3	4	37	220	5	3
PERCENT CHANGE			0.0	-10.7	-10.7	0.0	0.0	-100.0	-75.0	-16.2	-10.9	40.0	133.3
SOUTH HOLLAND	COOK	1992	22105	3,836.2	848	1	2	20	18	192	470	143	2
SOUTH HOLLAND	COOK	1991	22105	4,152.9	918	0	4	16	15	160	525	195	3
PERCENT CHANGE			0.0	-7.6	-7.6	0.0	-50.0	25.0	20.0	20.0	-10.5	-26.7	-33.3
SOUTH JACKSONVILLE	MORGAN	1992	3187	2,729.8	87	0	0	0	2	16	67	1	1
SOUTH JACKSONVILLE	MORGAN	1991	3187	2,321.9	74	0	0	0	1	14	57	1	1
PERCENT CHANGE			0.0	17.6	17.6	0.0	0.0	0.0	100.0	14.3	17.5	0.0	0.0
SOUTH ROXANA	MADISON	1992	1961	2,396.7	47	0	1	0	1	15	25	5	0
SOUTH ROXANA	MADISON	1991	1961	2,294.7	45	0	0	0	2	11	28	0	4
PERCENT CHANGE			0.0	4.4	4.4	0.0	0.0	0.0	-50.0	36.4	-10.7	0.0	-100.0
SPARTA	RANDOLPH	1992	4853	3,358.7	163	0	0	5	1	37	118	1	1
SPARTA	RANDOLPH	1991	4853	4,368.4	212	1	3	4	16	65	113	10	0
PERCENT CHANGE			0.0	-23.1	-23.1	-100.0	-100.0	25.0	-93.8	-43.1	4.4	-90.0	0.0
SPRING GROVE	MCHENRY	1992	1066	3,095.7	33	0	0	0	0	5	26	2	0
SPRING GROVE	MCHENRY	1991	1066	1,594.7	17	0	0	0	0	4	12	1	0
PERCENT CHANGE			0.0	94.1	94.1	0.0	0.0	0.0	0.0	25.0	116.7	100.0	0.0
SPRING VALLEY	BUREAU	1992	5246	3,774.3	198	1	4	1	8	52	127	4	1
SPRING VALLEY	BUREAU	1991	5246	1,791.8	94	1	2	0	4	10	73	4	0
PERCENT CHANGE			0.0	110.6	110.6	0.0	100.0	0.0	100.0	420.0	74.0	0.0	0.0
SPRINGFIELD	SANGAMON	1992	105227	9,566.0	10066	11	122	469	847	2538	5559	437	83
SPRINGFIELD	SANGAMON	1991	105227	9,649.6	10154	10	102	321	754	2385	6123	378	81
PERCENT CHANGE			0.0	-0.9	-0.9	10.0	19.6	46.1	12.3	6.4	-9.2	15.6	2.5
ST. ANNE	KANKAKEE	3 1992	1153	0.0	0	0	0	0	0	0	0	0	0
ST. ANNE	KANKAKEE	1 1991	1153	1,040.8	12	0	0	0	1	3	3	5	0
* ST. CHARLES	KANE	1992	22501	4,866.5	1095	0	10	5	17	122	902	31	8
* ST. CHARLES	KANE	1991	22501	4,293.1	966	0	6	12	20	108	788	22	10
PERCENT CHANGE			0.0	13.4	13.4	0.0	66.7	-58.3	-15.0	13.0	14.5	40.9	-20.0

STANFORD	MCLEAN	2	1992	620	0.0	0	0	0	0	0	0	0	0	0
STANFORD	MCLEAN	5	1991	620	483.9	3	0	0	0	0	2	1	0	0
PERCENT CHANGE				0.0	-100.0	-100.0	0.0	0.0	0.0	0.0	-100.0	-100.0	0.0	0.0
STAUNTON	MACOUPIN	2	1992	4806	0.0	0	0	0	0	0	0	0	0	0
STAUNTON	MACOUPIN	2	1991	4806	0.0	0	0	0	0	0	0	0	0	0
PERCENT CHANGE				0.0	0.0	0.0	0.0	0.0	0.0	0.0	0.0	0.0	0.0	0.0
* STEGER	COOK		1992	8584	4,508.4	387	0	1	2	11	85	265	23	0
* STEGER	COOK		1991	8584	6,255.8	537	0	1	0	12	137	362	23	2
PERCENT CHANGE				0.0	-27.9	-27.9	0.0	0.0	0.0	-8.3	-38.0	-26.8	0.0	-100.0
STERLING	WHITESIDE		1992	15132	4,996.0	756	0	6	3	17	150	550	29	1
STERLING	WHITESIDE		1991	15132	5,200.9	787	0	12	6	23	165	564	17	0
PERCENT CHANGE				0.0	-3.9	-3.9	0.0	-50.0	-50.0	-26.1	-9.1	-2.5	70.6	0.0
STICKNEY	COOK		1992	5678	3,258.2	185	0	0	4	0	28	124	29	0
STICKNEY	COOK		1991	5678	3,768.9	214	0	1	3	4	36	125	45	0
PERCENT CHANGE				0.0	-13.6	-13.6	0.0	-100.0	33.3	-100.0	-22.2	-0.8	-35.6	0.0
STOCKTON	JO DAVIESS		1992	1871	2,512.0	47	0	0	0	3	7	33	4	0
STOCKTON	JO DAVIESS		1991	1871	3,046.5	57	0	0	0	0	11	42	3	1
PERCENT CHANGE				0.0	-17.5	-17.5	0.0	0.0	0.0	0.0	-36.4	-21.4	33.3	-100.0
STONE PARK	COOK	3	1992	4383	0.0	0	0	0	0	0	0	0	0	0
STONE PARK	COOK		1991	4383	4,152.4	182	0	1	8	13	44	75	38	3
PERCENT CHANGE				0.0	-100.0	-100.0	0.0	-100.0	-100.0	-100.0	-100.0	-100.0	-100.0	-100.0
STONINGTON	CHRISTIAN		1992	1006	99.4	1	0	0	0	0	0	1	0	0
STONINGTON	CHRISTIAN	2	1991	1006	0.0	0	0	0	0	0	0	0	0	0
PERCENT CHANGE				0.0	0.0	0.0	0.0	0.0	0.0	0.0	0.0	0.0	0.0	0.0
STREAMWOOD	COOK		1992	30987	3,369.2	1044	0	6	16	28	171	785	35	3
STREAMWOOD	COOK		1991	30987	3,191.7	989	0	7	9	23	184	721	43	2
PERCENT CHANGE				0.0	5.6	5.6	0.0	-14.3	77.8	21.7	-7.1	8.9	-18.6	50.0
* STREATOR	LA SALLE		1992	14121	3,746.2	529	0	2	4	19	118	370	13	3
* STREATOR	LA SALLE		1991	14121	2,110.3	298	0	3	1	17	81	187	6	3
PERCENT CHANGE				0.0	77.5	77.5	0.0	-33.3	300.0	11.8	45.7	97.9	116.7	0.0

1 ONE OR MORE MONTHS MISSING 2 NO INDEX CRIMES 3 NO RETURN FROM AGENCY 4 REPORTED THRU OTHER AGENCY
5 PARTIAL YEAR REPORTING
*** Indicates Multi-County Agencies. See Appendix A**

CRIME INDEX/CRIME RATE COMPARISON-1992/1991 CONT'D
POLICE DEPARTMENTS

GEOGRAPHIC AREA	COUNTY	YEAR	POPULATION	RATE PER 100,000	TOTAL CRIME INDEX	MURDER	CRIMINAL SEXUAL ASSAULT	ROBBERY	AGRVT. ASSAULT/ BATTERY	BURGLARY	THEFT	MOTOR VEHICLE THEFT	ARSON
SUGAR GROVE	KANE	1992	2005	2,244.4	45	0	0	0	0	8	35	1	1
SUGAR GROVE	KANE	1991	2005	1,047.4	21	0	0	0	3	3	12	2	1
PERCENT CHANGE			0.0	114.3	114.3	0.0	0.0	0.0	-100.0	166.7	191.7	-50.0	0.0
SULLIVAN	MOULTRIE	1992	4354	2,250.8	98	0	0	1	3	25	67	2	0
SULLIVAN	MOULTRIE	1991	4354	1,332.1	58	0	0	0	3	11	43	1	0
PERCENT CHANGE			0.0	69.0	69.0	0.0	0.0	0.0	0.0	127.3	55.8	100.0	0.0
SUMMERFIELD	ST. CLAIR	1 1992	509	0.0	0	0	0	0	0	0	0	0	0
SUMMERFIELD	ST. CLAIR	1 1991	509	0.0	0	0	0	0	0	0	0	0	0
SUMMIT	COOK	1992	9971	3,760.9	375	2	4	31	16	62	201	59	0
SUMMIT	COOK	1991	9971	4,703.6	469	1	2	37	30	103	210	79	7
PERCENT CHANGE			0.0	-20.0	-20.0	100.0	100.0	-16.2	-46.7	-39.8	-4.3	-25.3	-100.0
SUMNER	LAWRENCE	1992	1083	1,477.4	16	0	0	0	1	6	9	0	0
SUMNER	LAWRENCE	1991	1083	1,662.0	18	0	0	0	2	2	14	0	0
PERCENT CHANGE			0.0	-11.1	-11.1	0.0	0.0	0.0	-50.0	200.0	-35.7	0.0	0.0
SWANSEA	ST. CLAIR	1992	8201	4,182.4	343	0	0	3	7	70	232	24	7
SWANSEA	ST. CLAIR	1991	8201	3,499.6	287	0	0	3	5	34	237	7	1
PERCENT CHANGE			0.0	19.5	19.5	0.0	0.0	0.0	40.0	105.9	-2.1	242.9	600.0
SYCAMORE	DE KALB	1992	9708	2,863.6	278	0	1	2	2	25	244	3	1
SYCAMORE	DE KALB	1991	9708	3,945.2	383	1	3	4	13	56	299	7	0
PERCENT CHANGE			0.0	-27.4	-27.4	-100.0	-66.7	-50.0	-84.6	-55.4	-18.4	-57.1	0.0
TAMPICO	WHITESIDE	1992	833	240.1	2	0	0	0	2	0	0	0	0
TAMPICO	WHITESIDE	1 1991	833	720.3	6	0	0	0	3	0	3	0	0
TAYLORVILLE	CHRISTIAN	1992	11133	1,401.2	156	0	3	0	9	23	120	1	0
TAYLORVILLE	CHRISTIAN	1991	11133	1,194.6	133	0	1	0	7	28	96	1	0
PERCENT CHANGE			0.0	17.3	17.3	0.0	200.0	0.0	28.6	-17.9	25.0	0.0	0.0
THOMASBORO	CHAMPAIGN	3 1992	1250	0.0	0	0	0	0	0	0	0	0	0
THOMASBORO	CHAMPAIGN	1991	1250	3,280.0	41	1	0	2	2	15	18	2	1
PERCENT CHANGE			0.0	-100.0	-100.0	-100.0	0.0	-100.0	-100.0	-100.0	-100.0	-100.0	-100.0

THOMSON	CARROLL	1	1992	538	371.7	2	0	0	0	0	0	2	0	0
THOMSON	CARROLL	2	1991	538	0.0	0	0	0	0	0	0	0	0	0
THORNTON	COOK		1992	2778	2,843.8	79	0	1	0	3	31	38	5	1
THORNTON	COOK		1991	2778	2,951.8	82	0	0	0	16	15	45	4	2
PERCENT CHANGE				0.0	-3.7	-3.7	0.0	0.0	0.0	-81.3	106.7	-15.6	25.0	-50.0
* TINLEY PARK	COOK		1992	37121	3,065.7	1138	0	4	7	37	156	856	67	11
* TINLEY PARK	COOK		1991	37121	3,440.1	1277	1	15	19	32	99	989	100	22
PERCENT CHANGE				0.0	-10.9	-10.9	-100.0	-73.3	-63.2	15.6	57.6	-13.4	-33.0	-50.0
TOLONO	CHAMPAIGN		1992	2605	691.0	18	0	0	0	1	4	10	3	0
TOLONO	CHAMPAIGN		1991	2605	729.4	19	0	0	0	0	9	9	1	0
PERCENT CHANGE				0.0	-5.3	-5.3	0.0	0.0	0.0	0.0	-55.6	11.1	200.0	0.0
TONICA	LA SALLE	3	1992	715	0.0	0	0	0	0	0	0	0	0	0
TONICA	LA SALLE	1	1991	715	0.0	0	0	0	0	0	0	0	0	0
TOWER LAKES	LAKE		1992	1333	1,050.3	14	0	0	0	0	0	14	0	0
TOWER LAKES	LAKE	2	1991	1333	0.0	0	0	0	0	0	0	0	0	0
PERCENT CHANGE				0.0	0.0	0.0	0.0	0.0	0.0	0.0	0.0	0.0	0.0	0.0
TREMONT	TAZEWELL		1992	2088	1,580.5	33	0	0	0	0	7	24	1	1
TREMONT	TAZEWELL		1991	2088	670.5	14	0	0	0	3	3	6	2	0
PERCENT CHANGE				0.0	135.7	135.7	0.0	0.0	0.0	-100.0	133.3	300.0	-50.0	0.0
TRENTON	CLINTON		1992	2481	1,370.4	34	1	0	0	0	7	25	1	0
TRENTON	CLINTON		1991	2481	1,652.6	41	0	0	0	5	8	25	3	0
PERCENT CHANGE				0.0	-17.1	-17.1	0.0	0.0	0.0	-100.0	-12.5	0.0	-66.7	0.0
TROY	MADISON		1992	6046	3,456.8	209	0	1	3	11	36	151	7	0
TROY	MADISON		1991	6046	4,829.6	292	0	1	2	6	35	234	13	1
PERCENT CHANGE				0.0	-28.4	-28.4	0.0	0.0	50.0	83.3	2.9	-35.5	-46.2	-100.0
TUSCOLA	DOUGLAS	1	1992	4155	2,045.7	85	0	0	1	0	12	67	5	0
TUSCOLA	DOUGLAS		1991	4155	2,310.5	96	0	1	0	3	24	64	4	0

1 ONE OR MORE MONTHS MISSING 2 NO INDEX CRIMES 3 NO RETURN FROM AGENCY 4 REPORTED THRU OTHER AGENCY
5 PARTIAL YEAR REPORTING

*** Indicates Multi-County Agencies. See Appendix A**

CRIME INDEX/CRIME RATE COMPARISON-1992/1991 CONT'D
POLICE DEPARTMENTS

GEOGRAPHIC AREA	COUNTY	YEAR	POPULATION	RATE PER 100,000	TOTAL CRIME INDEX	MURDER	CRIMINAL SEXUAL ASSAULT	ROBBERY	AGRVT. ASSAULT/ BATTERY	BURGLARY	THEFT	MOTOR VEHICLE THEFT	ARSON
* UNIVERSITY PARK	WILL	1992	6204	4,335.9	269	1	1	4	18	36	144	62	3
* UNIVERSITY PARK	WILL	1991	6204	6,141.2	381	1	2	3	11	76	236	52	0
PERCENT CHANGE			0.0	-29.4	-29.4	0.0	-50.0	33.3	63.6	-52.6	-39.0	19.2	0.0
URBANA	CHAMPAIGN	1992	36344	5,307.6	1929	2	21	68	130	435	1214	50	9
URBANA	CHAMPAIGN	1991	36344	5,717.6	2078	0	26	49	111	528	1300	50	14
PERCENT CHANGE			0.0	-7.2	-7.2	0.0	-19.2	38.8	17.1	-17.6	-6.6	0.0	-35.7
VANDALIA	FAYETTE	1992	6114	4,154.4	254	0	0	0	0	74	174	6	0
VANDALIA	FAYETTE	1991	6114	2,093.6	128	0	0	0	0	25	95	8	0
PERCENT CHANGE			0.0	98.4	98.4	0.0	0.0	0.0	0.0	196.0	83.2	-25.0	0.0
VENICE	MADISON	1992	3571	4,060.5	145	1	1	9	36	43	41	12	2
VENICE	MADISON	1991	3571	5,628.7	201	3	5	13	24	58	85	8	5
PERCENT CHANGE			0.0	-27.9	-27.9	-66.7	-80.0	-30.8	50.0	-25.9	-51.8	50.0	-60.0
VERNON HILLS	LAKE	1992	15319	5,698.8	873	0	2	4	6	81	749	31	0
VERNON HILLS	LAKE	1991	15319	5,992.6	918	0	3	2	12	57	818	25	1
PERCENT CHANGE			0.0	-4.9	-4.9	0.0	-33.3	100.0	-50.0	42.1	-8.4	24.0	-100.0
VIENNA	JOHNSON	1 1992	1446	0.0	0	0	0	0	0	0	0	0	0
VIENNA	JOHNSON	1 1991	1446	622.4	9	0	0	0	1	0	7	1	0
VILLA GROVE	DOUGLAS	1992	2734	1,353.3	37	0	0	0	0	9	28	0	0
VILLA GROVE	DOUGLAS	1991	2734	1,097.3	30	0	0	1	2	6	19	1	1
PERCENT CHANGE			0.0	23.3	23.3	0.0	0.0	-100.0	-100.0	50.0	47.4	-100.0	-100.0
VILLA PARK	DU PAGE	1992	22253	4,336.5	965	0	4	8	23	136	725	65	4
VILLA PARK	DU PAGE	1991	22253	5,675.6	1263	1	2	11	25	216	934	69	5
PERCENT CHANGE			0.0	-23.6	-23.6	-100.0	100.0	-27.3	-8.0	-37.0	-22.4	-5.8	-20.0
* VIRDEN	MACOUPIN	1992	3635	3,163.7	115	0	1	0	2	25	83	4	0
* VIRDEN	MACOUPIN	1991	3635	2,283.4	83	1	3	1	4	21	53	0	0
PERCENT CHANGE			0.0	38.6	38.6	-100.0	-66.7	-100.0	-50.0	19.0	56.6	0.0	0.0
* WAMAC	MARION	1992	1501	1,132.6	17	0	0	0	2	8	4	3	0
* WAMAC	MARION	1991	1501	1,265.8	19	0	1	0	2	5	9	2	0
PERCENT CHANGE			0.0	-10.5	-10.5	0.0	-100.0	0.0	0.0	60.0	-55.6	50.0	0.0

WARREN	JO DAVIESS		1992	1550	451.6	7	0	0	0	1	2	4	0	0
WARREN	JO DAVIESS		1991	1550	645.2	10	0	0	0	0	1	8	1	0
PERCENT CHANGE				0.0	-30.0	-30.0	0.0	0.0	0.0	0.0	100.0	-50.0	-100.0	0.0
WARRENSBURG	MACON		1992	1274	1,648.4	21	0	1	0	1	7	12	0	0
WARRENSBURG	MACON		1991	1274	863.4	11	0	0	0	0	1	9	1	0
PERCENT CHANGE				0.0	90.9	90.9	0.0	0.0	0.0	0.0	600.0	33.3	-100.0	0.0
WARRENVILLE	DU PAGE		1992	11333	3,026.6	343	0	2	1	11	67	254	8	0
WARRENVILLE	DU PAGE		1991	11333	2,629.5	298	0	3	1	1	35	245	11	2
PERCENT CHANGE				0.0	15.1	15.1	0.0	-33.3	0.0	1,000.0	91.4	3.7	-27.3	-100.0
* WASHBURN	WOODFORD	5	1992	1075	93.0	1	0	0	0	0	0	1	0	0
* WASHBURN	WOODFORD	4	1991	0	0.0	0	0	0	0	0	0	0	0	0
PERCENT CHANGE				0.0	0.0	0.0	0.0	0.0	0.0	0.0	0.0	0.0	0.0	0.0
WASHINGTON	TAZEWELL		1992	10099	2,812.2	284	0	0	2	12	38	225	6	1
WASHINGTON	TAZEWELL		1991	10099	2,148.7	217	0	2	0	5	24	182	4	0
PERCENT CHANGE				0.0	30.9	30.9	0.0	-100.0	0.0	140.0	58.3	23.6	50.0	0.0
WASHINGTON PARK	ST. CLAIR		1992	7431	8,962.5	666	3	0	45	38	296	162	120	2
WASHINGTON PARK	ST. CLAIR		1991	7431	8,383.8	623	3	0	41	38	259	159	121	2
PERCENT CHANGE				0.0	6.9	6.9	0.0	0.0	9.8	0.0	14.3	1.9	-0.8	0.0
WATERLOO	MONROE		1992	5072	2,464.5	125	0	0	1	10	24	83	7	0
WATERLOO	MONROE		1991	5072	3,233.4	164	1	1	4	8	29	119	2	0
PERCENT CHANGE				0.0	-23.8	-23.8	-100.0	-100.0	-75.0	25.0	-17.2	-30.3	250.0	0.0
WATSEKA	IROQUOIS	1	1992	5424	590.0	32	0	0	0	5	7	19	0	1
WATSEKA	IROQUOIS		1991	5424	3,226.4	175	0	1	0	14	23	126	7	4
WAUCONDA	LAKE		1992	6294	4,194.5	264	0	1	1	7	23	222	8	2
WAUCONDA	LAKE		1991	6294	4,226.2	266	0	2	1	4	42	200	16	1
PERCENT CHANGE				0.0	-0.8	-0.8	0.0	-50.0	0.0	75.0	-45.2	11.0	-50.0	100.0
WAUKEGAN	LAKE		1992	69392	6,910.0	4795	9	32	214	235	872	3128	279	26
WAUKEGAN	LAKE		1991	69392	6,957.6	4828	2	28	216	240	699	3377	247	19
PERCENT CHANGE				0.0	-0.7	-0.7	350.0	14.3	-0.9	-2.1	24.7	-7.4	13.0	36.8

1 ONE OR MORE MONTHS MISSING 2 NO INDEX CRIMES 3 NO RETURN FROM AGENCY 4 REPORTED THRU OTHER AGENCY
5 PARTIAL YEAR REPORTING
*** Indicates Multi-County Agencies. See Appendix A**

CRIME INDEX/CRIME RATE COMPARISON-1992/1991 CONT'D
POLICE DEPARTMENTS

GEOGRAPHIC AREA	COUNTY	YEAR	POPULATION	RATE PER 100,000	TOTAL CRIME INDEX	MURDER	CRIMINAL SEXUAL ASSAULT	ROBBERY	AGRVT. ASSAULT/ BATTERY	BURGLARY	THEFT	MOTOR VEHICLE THEFT	ARSON
* WAYNE	DU PAGE	2 1992	1541	0.0	0	0	0	0	0	0	0	0	0
* WAYNE	DU PAGE	2 1991	1541	0.0	0	0	0	0	0	0	0	0	0
PERCENT CHANGE			0.0	0.0	0.0	0.0	0.0	0.0	0.0	0.0	0.0	0.0	0.0
WEST CHICAGO	DU PAGE	1992	14796	4,845.9	717	1	6	7	20	113	536	33	1
WEST CHICAGO	DU PAGE	1991	14796	4,947.3	732	1	7	7	13	162	496	40	6
PERCENT CHANGE			0.0	-2.0	-2.0	0.0	-14.3	0.0	53.8	-30.2	8.1	-17.5	-83.3
WEST CITY	FRANKLIN	1992	747	6,291.8	47	0	0	1	2	5	37	2	0
WEST CITY	FRANKLIN	1991	747	3,882.2	29	0	0	0	4	5	20	0	0
PERCENT CHANGE			0.0	62.1	62.1	0.0	0.0	0.0	-50.0	0.0	85.0	0.0	0.0
WEST DUNDEE	KANE	1992	3728	12,526.8	467	0	0	3	4	16	436	8	0
WEST DUNDEE	KANE	1991	3728	14,833.7	553	0	1	3	7	17	510	15	0
PERCENT CHANGE			0.0	-15.6	-15.6	0.0	-100.0	0.0	-42.9	-5.9	-14.5	-46.7	0.0
WEST FRANKFORT	FRANKLIN	1 1992	8526	187.7	16	0	0	0	3	2	11	0	0
WEST FRANKFORT	FRANKLIN	1 1991	8526	304.9	26	0	0	2	5	4	15	0	0
WEST SALEM	EDWARDS	1992	1042	575.8	6	0	0	0	0	2	3	1	0
WEST SALEM	EDWARDS	4 1991	0	0.0	0	0	0	0	0	0	0	0	0
PERCENT CHANGE			0.0	0.0	0.0	0.0	0.0	0.0	0.0	0.0	0.0	0.0	0.0
WESTCHESTER	COOK	1992	17301	2,838.0	491	0	2	10	11	115	323	30	0
WESTCHESTER	COOK	1991	17301	2,826.4	489	0	0	12	7	102	330	36	2
PERCENT CHANGE			0.0	0.4	0.4	0.0	0.0	-16.7	57.1	12.7	-2.1	-16.7	-100.0
WESTERN SPRINGS	COOK	1992	11984	1,685.6	202	0	0	0	1	48	145	7	1
WESTERN SPRINGS	COOK	1991	11984	2,169.6	260	0	1	1	3	56	192	3	4
PERCENT CHANGE			0.0	-22.3	-22.3	0.0	-100.0	-100.0	-66.7	-14.3	-24.5	133.3	-75.0
WESTMONT	DU PAGE	1992	21228	3,391.7	720	0	3	8	21	126	512	47	3
WESTMONT	DU PAGE	1991	21228	3,547.2	753	1	3	5	22	128	535	57	2
PERCENT CHANGE			0.0	-4.4	-4.4	-100.0	0.0	60.0	-4.5	-1.6	-4.3	-17.5	50.0
WHEATON	DU PAGE	1992	51464	2,959.4	1523	0	2	15	15	237	1215	39	0
WHEATON	DU PAGE	1991	51464	2,879.7	1482	0	1	10	27	234	1166	37	7
PERCENT CHANGE			0.0	2.8	2.8	0.0	100.0	50.0	-44.4	1.3	4.2	5.4	-100.0

* WHEELING	COOK	1992	29911	3,413.5	1021	0	9	5	55	143	775	32	2
* WHEELING	COOK	1991	29911	3,523.8	1054	1	10	7	39	142	806	45	4
PERCENT CHANGE			0.0	-3.1	-3.1	-100.0	-10.0	-28.6	41.0	0.7	-3.8	-28.9	-50.0
WHITE HALL	GREENE	1992	2814	3,020.6	85	0	0	0	4	17	62	2	0
WHITE HALL	GREENE	1991	2814	3,091.7	87	0	3	1	1	15	65	0	2
PERCENT CHANGE			0.0	-2.3	-2.3	0.0	-100.0	-100.0	300.0	13.3	-4.6	0.0	-100.0
WILLIAMSFIELD	KNOX	1 1992	571	0.0	0	0	0	0	0	0	0	0	0
WILLIAMSFIELD	KNOX	2 1991	571	0.0	0	0	0	0	0	0	0	0	0
* WILLOW SPRINGS	COOK	1992	4509	1,463.7	66	0	1	1	3	20	32	9	0
* WILLOW SPRINGS	COOK	1991	4509	2,661.3	120	0	1	0	0	14	94	10	1
PERCENT CHANGE			0.0	-45.0	-45.0	0.0	0.0	0.0	0.0	42.9	-66.0	-10.0	-100.0
WILLOWBROOK	DU PAGE	1992	8598	4,908.1	422	0	2	3	4	45	334	32	2
WILLOWBROOK	DU PAGE	1991	8598	4,663.9	401	1	0	4	4	45	313	33	1
PERCENT CHANGE			0.0	5.2	5.2	-100.0	0.0	-25.0	0.0	0.0	6.7	-3.0	100.0
WILMETTE	COOK	1992	26690	2,633.9	703	0	3	2	4	189	492	11	2
WILMETTE	COOK	1991	26690	2,656.4	709	0	2	5	8	165	488	37	4
PERCENT CHANGE			0.0	-0.8	-0.8	0.0	50.0	-60.0	-50.0	14.5	0.8	-70.3	-50.0
WILMINGTON	WILL	1992	4743	1,792.1	85	0	1	1	6	11	65	1	0
WILMINGTON	WILL	1991	4743	4,090.2	194	0	5	5	18	40	108	16	2
PERCENT CHANGE			0.0	-56.2	-56.2	0.0	-80.0	-80.0	-66.7	-72.5	-39.8	-93.8	-100.0
WINCHESTER	SCOTT	1 1992	1769	0.0	0	0	0	0	0	0	0	0	0
WINCHESTER	SCOTT	2 1991	1769	0.0	0	0	0	0	0	0	0	0	0
WINFIELD	DU PAGE	1992	7096	1,056.9	75	0	1	0	2	7	62	3	0
WINFIELD	DU PAGE	1991	7096	1,662.9	118	0	0	1	3	21	91	1	1
PERCENT CHANGE			0.0	-36.4	-36.4	0.0	0.0	-100.0	-33.3	-66.7	-31.9	200.0	-100.0
WINNEBAGO	WINNEBAGO	1992	1840	1,521.7	28	0	0	0	0	4	24	0	0
WINNEBAGO	WINNEBAGO	1991	1840	1,195.7	22	0	0	0	0	11	10	1	0
PERCENT CHANGE			0.0	27.3	27.3	0.0	0.0	0.0	0.0	-63.6	140.0	-100.0	0.0

1 ONE OR MORE MONTHS MISSING 2 NO INDEX CRIMES 3 NO RETURN FROM AGENCY 4 REPORTED THRU OTHER AGENCY
5 PARTIAL YEAR REPORTING
*** Indicates Multi-County Agencies. See Appendix A**

CRIME INDEX/CRIME RATE COMPARISON-1992/1991 CONT'D
POLICE DEPARTMENTS

GEOGRAPHIC AREA	COUNTY	YEAR	POPULATION	RATE PER 100,000	TOTAL CRIME INDEX	MURDER	CRIMINAL SEXUAL ASSAULT	ROBBERY	AGRVT. ASSAULT/ BATTERY	BURGLARY	THEFT	MOTOR VEHICLE THEFT	ARSON
WINNETKA	COOK	1992	12174	2,784.6	339	0	1	2	3	110	217	6	0
WINNETKA	COOK	1991	12174	2,686.1	327	0	1	3	4	90	220	8	1
PERCENT CHANGE			0.0	3.7	3.7	0.0	0.0	-33.3	-25.0	22.2	-1.4	-25.0	-100.0
WINTHROP HARBOR	LAKE	1992	6240	2,852.6	178	0	4	4	9	31	122	8	0
WINTHROP HARBOR	LAKE	1991	6240	3,525.6	220	0	2	1	11	42	152	11	1
PERCENT CHANGE			0.0	-19.1	-19.1	0.0	100.0	300.0	-18.2	-26.2	-19.7	-27.3	-100.0
WITT	MONTGOMERY	2 1992	866	0.0	0	0	0	0	0	0	0	0	0
WITT	MONTGOMERY	1991	866	115.5	1	0	0	0	1	0	0	0	0
PERCENT CHANGE			0.0	-100.0	-100.0	0.0	0.0	0.0	-100.0	0.0	0.0	0.0	0.0
WOOD DALE	DU PAGE	1992	12425	2,519.1	313	0	2	3	8	30	236	30	4
WOOD DALE	DU PAGE	1991	12425	2,937.6	365	0	0	4	8	63	261	28	1
PERCENT CHANGE			0.0	-14.2	-14.2	0.0	0.0	-25.0	0.0	-52.4	-9.6	7.1	300.0
WOOD RIVER	MADISON	1992	11490	6,893.0	792	1	10	2	31	105	604	34	5
WOOD RIVER	MADISON	1991	11490	7,380.3	848	0	2	7	22	124	642	41	10
PERCENT CHANGE			0.0	-6.6	-6.6	0.0	400.0	-71.4	40.9	-15.3	-5.9	-17.1	-50.0
WOODHULL	HENRY	1 1992	808	1,113.9	9	0	0	0	0	1	8	0	0
WOODHULL	HENRY	1991	808	1,608.9	13	0	0	0	0	3	10	0	0
* WOODRIDGE	DU PAGE	1992	26256	3,523.0	925	0	16	19	37	141	658	47	7
* WOODRIDGE	DU PAGE	1991	26256	4,109.5	1079	0	9	10	46	152	783	63	16
PERCENT CHANGE			0.0	-14.3	-14.3	0.0	77.8	90.0	-19.6	-7.2	-16.0	-25.4	-56.3
WOODSTOCK	MCHENRY	1992	14353	3,720.5	534	0	0	1	20	37	466	7	3
WOODSTOCK	MCHENRY	1991	14353	3,197.9	459	0	0	1	17	40	383	16	2
PERCENT CHANGE			0.0	16.3	16.3	0.0	0.0	0.0	17.6	-7.5	21.7	-56.3	50.0
WORTH	COOK	1992	11208	2,837.3	318	0	2	7	11	59	206	33	0
WORTH	COOK	1991	11208	2,560.7	287	0	0	0	3	66	189	28	1
PERCENT CHANGE			0.0	10.8	10.8	0.0	0.0	0.0	266.7	-10.6	9.0	17.9	-100.0
YATES CITY	KNOX	1992	760	526.3	4	0	0	0	1	2	1	0	0
YATES CITY	KNOX	1991	760	657.9	5	0	0	0	0	1	4	0	0
PERCENT CHANGE			0.0	-20.0	-20.0	0.0	0.0	0.0	0.0	100.0	-75.0	0.0	0.0

YORKVILLE	KENDALL	1992	3925	5,758.0	226	0	2	0	7	32	182	2	1
YORKVILLE	KENDALL	1991	3925	5,605.1	220	0	1	1	6	46	163	3	0
PERCENT CHANGE			0.0	2.7	2.7	0.0	100.0	-100.0	16.7	-30.4	11.7	-33.3	0.0
ZEIGLER	FRANKLIN	1992	1746	1,890.0	33	0	0	1	2	4	24	2	0
ZEIGLER	FRANKLIN	1991	1746	3,035.5	53	0	2	0	8	15	28	0	0
PERCENT CHANGE			0.0	-37.7	-37.7	0.0	-100.0	0.0	-75.0	-73.3	-14.3	0.0	0.0
ZION	LAKE	1992	19775	6,715.5	1328	0	22	49	73	257	871	48	8
ZION	LAKE	1991	19775	7,676.4	1518	1	23	40	96	350	938	63	7
PERCENT CHANGE			0.0	-12.5	-12.5	-100.0	-4.3	22.5	-24.0	-26.6	-7.1	-23.8	14.3

1 ONE OR MORE MONTHS MISSING 2 NO INDEX CRIMES 3 NO RETURN FROM AGENCY 4 REPORTED THRU OTHER AGENCY
5 PARTIAL YEAR REPORTING
*** Indicates Multi-County Agencies. See Appendix A**

CRIME INDEX/CRIME RATE COMPARISON-1992/1991
SHERIFFS' OFFICES

GEOGRAPHIC AREA	YEAR	POPULATION	RATE PER 100,000	TOTAL CRIME INDEX	MURDER	CRIMINAL SEXUAL ASSAULT	ROBBERY	AGRVT. ASSAULT/ BATTERY	BURGLARY	THEFT	MOTOR VEHICLE THEFT	ARSON
SHERIFFS' OFFICES TOTAL	1992	2221540	1,860.7	41336	54	627	390	1817	13240	22536	2326	346
	1991	2239718	1,976.4	44265	48	592	362	1847	13653	24681	2722	360
PERCENT CHANGE		-0.8	-5.9	-6.6	12.5	5.9	7.7	-1.6	-3.0	-8.7	-14.5	-3.9
ADAMS S.O.	1991	25179	1,108.1	279	0	1	0	8	89	160	14	7
ADAMS S.O.	1990	25179	1,326.5	334	1	8	0	7	127	173	15	3
PERCENT CHANGE		0.0	-16.5	-16.5	-100.0	-87.5	0.0	14.3	-29.9	-7.5	-6.7	133.3
ALEXANDER S.O.	1991	5780	2,681.7	155	1	2	2	13	33	100	4	0
ALEXANDER S.O.	1990	5780	2,162.6	125	0	4	2	13	28	71	7	0
PERCENT CHANGE		0.0	24.0	24.0	0.0	-50.0	0.0	0.0	17.9	40.8	-42.9	0.0
BOND S.O.	1991	10185	1,688.8	172	3	0	2	5	94	58	8	2
BOND S.O.	1990	10185	1,237.1	126	0	0	1	8	56	56	5	0
PERCENT CHANGE		0.0	36.5	36.5	0.0	0.0	100.0	-37.5	67.9	3.6	60.0	0.0
BOONE S.O.	1991	14848	2,269.7	337	1	4	0	9	69	243	11	0
BOONE S.O.	1990	14848	1,926.2	286	0	7	1	8	59	195	13	3
PERCENT CHANGE		0.0	17.8	17.8	0.0	-42.9	-100.0	12.5	16.9	24.6	-15.4	-100.0
BROWN S.O.	1991	3914	1,022.0	40	0	0	0	1	9	28	2	0
BROWN S.O.	1990	3914	1,788.5	70	0	0	0	0	42	25	3	0
PERCENT CHANGE		0.0	-42.9	-42.9	0.0	0.0	0.0	0.0	-78.6	12.0	-33.3	0.0
BUREAU S.O.	1991	21516	460.1	99	0	0	0	1	21	76	1	0
BUREAU S.O.	1990	21516	818.0	176	0	1	0	7	33	130	5	0
PERCENT CHANGE		0.0	-43.8	-43.8	0.0	-100.0	0.0	-85.7	-36.4	-41.5	-80.0	0.0
CALHOUN S.O.	1991	5322	939.5	50	0	0	0	1	23	25	1	0
CALHOUN S.O.	1990	5322	770.4	41	0	0	0	0	22	17	2	0
PERCENT CHANGE		0.0	22.0	22.0	0.0	0.0	0.0	0.0	4.5	47.1	-50.0	0.0
CARROLL S.O.	1991	8264	411.4	34	0	0	0	0	17	17	0	0
CARROLL S.O.	1990	8264	338.8	28	0	0	0	0	7	21	0	0
PERCENT CHANGE		0.0	21.4	21.4	0.0	0.0	0.0	0.0	142.9	-19.0	0.0	0.0
CASS S.O.	1991	6910	419.7	29	0	0	0	0	2	24	3	0
CASS S.O.	1990	6910	636.8	44	0	0	0	0	4	39	1	0
PERCENT CHANGE		0.0	-34.1	-34.1	0.0	0.0	0.0	0.0	-50.0	-38.5	200.0	0.0

CHAMPAIGN S.O.	1991	44380	2,866.2	1272	2	36	11	59	450	661	51	2
CHAMPAIGN S.O.	1990	45644	3,356.4	1532	3	36	7	70	475	884	46	11
PERCENT CHANGE		-2.8	-14.6	-17.0	-33.3	0.0	57.1	-15.7	-5.3	-25.2	10.9	-81.8
CHRISTIAN S.O.	1991	13886	1,217.1	169	0	0	1	4	66	92	4	2
CHRISTIAN S.O.	1990	15130	1,150.0	174	0	0	1	4	62	93	14	0
PERCENT CHANGE		-8.2	5.8	-2.9	0.0	0.0	0.0	0.0	6.5	-1.1	-71.4	0.0
CLARK S.O.	1991	8297	1,325.8	110	3	2	0	2	56	45	1	1
CLARK S.O.	1990	8297	1,410.1	117	0	9	0	2	47	54	5	0
PERCENT CHANGE		0.0	-6.0	-6.0	0.0	-77.8	0.0	0.0	19.1	-16.7	-80.0	0.0
CLAY S.O.	1991	9406	1,796.7	169	0	0	1	2	69	88	6	3
CLAY S.O.	1990	9406	1,722.3	162	0	1	1	5	58	89	3	5
PERCENT CHANGE		0.0	4.3	4.3	0.0	-100.0	0.0	-60.0	19.0	-1.1	100.0	-40.0
CLINTON S.O.	1991	17541	530.2	93	0	1	0	8	53	19	12	0
CLINTON S.O.	1990	17541	655.6	115	0	0	2	6	55	45	7	0
PERCENT CHANGE		0.0	-19.1	-19.1	0.0	0.0	-100.0	33.3	-3.6	-57.8	71.4	0.0
COLES S.O.	1991	12805	1,491.6	191	0	5	1	5	70	94	13	3
COLES S.O.	1990	12805	1,507.2	193	1	2	1	7	76	98	7	1
PERCENT CHANGE		0.0	-1.0	-1.0	-100.0	150.0	0.0	-28.6	-7.9	-4.1	85.7	200.0
COOK S.O.	1991	132638	3,508.8	4654	5	44	69	222	1205	2700	390	19
COOK S.O.	1990	132638	4,004.9	5312	3	64	72	242	1313	3038	540	40
PERCENT CHANGE		0.0	-12.4	-12.4	66.7	-31.3	-4.2	-8.3	-8.2	-11.1	-27.8	-52.5
CRAWFORD S.O.	1991	8867	1,432.3	127	0	0	0	2	23	94	7	1
CRAWFORD S.O.	1990	8867	733.1	65	0	0	0	1	24	40	0	0
PERCENT CHANGE		0.0	95.4	95.4	0.0	0.0	0.0	100.0	-4.2	135.0	0.0	0.0
CUMBERLAND S.O.	1991	7370	746.3	55	0	0	0	0	0	54	1	0
CUMBERLAND S.O.	1990	7370	1,139.8	84	0	1	1	2	4	72	4	0
PERCENT CHANGE		0.0	-34.5	-34.5	0.0	-100.0	-100.0	-100.0	-100.0	-25.0	-75.0	0.0
DE KALB S.O.	1991	20694	1,116.3	231	0	5	1	7	49	154	14	1
DE KALB S.O.	1990	20694	1,280.6	265	1	6	0	8	63	177	9	1
PERCENT CHANGE		0.0	-12.8	-12.8	-100.0	-16.7	0.0	-12.5	-22.2	-13.0	55.6	0.0

1 ONE OR MORE MONTHS MISSING 2 NO INDEX CRIMES 3 NO RETURN FROM AGENCY 4 REPORTED THRU OTHER AGENCY
5 PARTIAL YEAR REPORTING

CRIME INDEX/CRIME RATE COMPARISON-1992/1991 CONT'D
SHERIFFS' OFFICES

GEOGRAPHIC AREA	YEAR	POPULATION	RATE PER 100,000	TOTAL CRIME INDEX	MURDER	CRIMINAL SEXUAL ASSAULT	ROBBERY	AGRVT. ASSAULT/ BATTERY	BURGLARY	THEFT	MOTOR VEHICLE THEFT	ARSON
DE WITT S.O.	1991	6965	5,455.9	380	0	1	1	11	149	215	2	1
DE WITT S.O.	1990	6965	5,398.4	376	0	1	0	13	146	207	7	2
PERCENT CHANGE		0.0	1.1	1.1	0.0	0.0	0.0	-15.4	2.1	3.9	-71.4	-50.0
DOUGLAS S.O.	1991	7572	792.4	60	1	0	1	6	28	22	2	0
DOUGLAS S.O.	1990	8532	656.4	56	0	1	1	2	29	20	1	2
PERCENT CHANGE		-11.3	20.7	7.1	0.0	-100.0	0.0	200.0	-3.4	10.0	100.0	-100.0
DU PAGE S.O.	1991	111672	2,459.9	2747	0	22	34	95	661	1719	183	33
DU PAGE S.O.	1990	111672	2,776.9	3101	2	12	28	92	661	2060	215	31
PERCENT CHANGE		0.0	-11.4	-11.4	-100.0	83.3	21.4	3.3	0.0	-16.6	-14.9	6.5
EDGAR S.O.	1991	10608	1,329.2	141	0	0	0	3	21	112	4	1
EDGAR S.O.	1990	10608	1,659.1	176	0	1	0	10	29	129	6	1
PERCENT CHANGE		0.0	-19.9	-19.9	0.0	-100.0	0.0	-70.0	-27.6	-13.2	-33.3	0.0
EDWARDS S.O.	1 1991	3372	533.8	18	0	2	0	3	2	11	0	0
EDWARDS S.O.	1990	4414	498.4	22	0	0	0	0	4	14	4	0
EFFINGHAM S.O.	1991	17557	1,110.7	195	0	3	2	4	68	109	9	0
EFFINGHAM S.O.	1990	17557	1,327.1	233	0	3	2	5	76	139	8	0
PERCENT CHANGE		0.0	-16.3	-16.3	0.0	0.0	0.0	-20.0	-10.5	-21.6	12.5	0.0
FAYETTE S.O.	1991	13816	1,013.3	140	0	0	0	0	42	94	4	0
FAYETTE S.O.	1990	13816	622.5	86	0	0	0	0	34	48	4	0
PERCENT CHANGE		0.0	62.8	62.8	0.0	0.0	0.0	0.0	23.5	95.8	0.0	0.0
FORD S.O.	1991	6590	1,198.8	79	0	1	0	2	37	33	4	2
FORD S.O.	1990	6590	2,033.4	134	0	2	0	0	68	51	9	4
PERCENT CHANGE		0.0	-41.0	-41.0	0.0	-50.0	0.0	0.0	-45.6	-35.3	-55.6	-50.0
FRANKLIN S.O.	1991	16032	654.9	105	0	0	0	4	18	75	8	0
FRANKLIN S.O.	1990	16032	561.4	90	0	0	2	2	16	65	5	0
PERCENT CHANGE		0.0	16.7	16.7	0.0	0.0	-100.0	100.0	12.5	15.4	60.0	0.0
FULTON S.O.	1991	14195	1,902.1	270	0	12	3	15	99	133	6	2
FULTON S.O.	1990	14454	2,047.9	296	0	7	1	13	103	161	10	1
PERCENT CHANGE		-1.8	-7.1	-8.8	0.0	71.4	200.0	15.4	-3.9	-17.4	-40.0	100.0

GALLATIN S.O.	1991	3127	703.5	22	0	1	2	1	9	8	0	1
GALLATIN S.O.	1990	3127	895.4	28	0	2	0	0	12	12	1	1
PERCENT CHANGE		0.0	-21.4	-21.4	0.0	-50.0	0.0	0.0	-25.0	-33.3	-100.0	0.0
GREENE S.O.	1991	6695	2,076.2	139	0	5	0	1	89	42	2	0
GREENE S.O.	1990	6695	2,599.0	174	0	6	0	3	102	59	3	1
PERCENT CHANGE		0.0	-20.1	-20.1	0.0	-16.7	0.0	-66.7	-12.7	-28.8	-33.3	-100.0
GRUNDY S.O.	1991	15166	1,694.6	257	1	1	1	9	70	149	18	8
GRUNDY S.O.	1990	15166	1,899.0	288	1	5	3	7	86	158	21	7
PERCENT CHANGE		0.0	-10.8	-10.8	0.0	-80.0	-66.7	28.6	-18.6	-5.7	-14.3	14.3
HAMILTON S.O.	3 1991	5822	0.0	0	0	0	0	0	0	0	0	0
HAMILTON S.O.	1990	5822	1,064.9	62	0	0	0	0	35	26	1	0
PERCENT CHANGE		0.0	-100.0	-100.0	0.0	0.0	0.0	0.0	-100.0	-100.0	-100.0	0.0
HANCOCK S.O.	1991	12966	2,360.0	306	0	1	0	2	106	187	7	3
HANCOCK S.O.	1990	13487	1,334.6	180	0	2	0	6	55	108	9	0
PERCENT CHANGE		-3.9	76.8	70.0	0.0	-50.0	0.0	-66.7	92.7	73.1	-22.2	0.0
HARDIN S.O.	1991	5189	809.4	42	0	0	0	0	20	20	2	0
HARDIN S.O.	1990	5189	925.0	48	0	0	0	2	12	31	3	0
PERCENT CHANGE		0.0	-12.5	-12.5	0.0	0.0	0.0	-100.0	66.7	-35.5	-33.3	0.0
HENDERSON S.O.	1 1991	7899	455.8	36	0	0	0	0	5	27	4	0
HENDERSON S.O.	1990	7899	822.9	65	0	0	0	0	3	60	2	0
HENRY S.O.	1991	20174	669.2	135	0	0	0	2	40	86	7	0
HENRY S.O.	1990	20976	920.1	193	0	0	0	2	93	89	5	4
PERCENT CHANGE		-3.8	-27.3	-30.1	0.0	0.0	0.0	0.0	-57.0	-3.4	40.0	-100.0
IROQUOIS S.O.	1991	23547	713.5	168	0	5	1	0	57	98	6	1
IROQUOIS S.O.	1990	23547	1,074.4	253	0	0	2	6	114	117	13	1
PERCENT CHANGE		0.0	-33.6	-33.6	0.0	0.0	-50.0	-100.0	-50.0	-16.2	-53.8	0.0
JACKSON S.O.	1991	23358	3,347.9	782	1	6	11	36	426	270	24	8
JACKSON S.O.	1990	23358	4,204.1	982	0	6	8	32	525	390	19	2
PERCENT CHANGE		0.0	-20.4	-20.4	0.0	0.0	37.5	12.5	-18.9	-30.8	26.3	300.0

1 ONE OR MORE MONTHS MISSING 2 NO INDEX CRIMES 3 NO RETURN FROM AGENCY 4 REPORTED THRU OTHER AGENCY
5 PARTIAL YEAR REPORTING

CRIME INDEX/CRIME RATE COMPARISON-1992/1991 CONT'D
SHERIFFS' OFFICES

GEOGRAPHIC AREA	YEAR	POPULATION	RATE PER 100,000	TOTAL CRIME INDEX	MURDER	CRIMINAL SEXUAL ASSAULT	ROBBERY	AGRVT. ASSAULT/ BATTERY	BURGLARY	THEFT	MOTOR VEHICLE THEFT	ARSON
JASPER S.O.	1991	7455	617.0	46	0	0	0	7	32	7	0	0
JASPER S.O.	1990	7455	1,073.1	80	1	0	0	3	25	48	3	0
PERCENT CHANGE		0.0	-42.5	-42.5	-100.0	0.0	0.0	133.3	28.0	-85.4	-100.0	0.0
JEFFERSON S.O.	1991	20032	2,006.8	402	1	7	6	23	156	193	13	3
JEFFERSON S.O.	1990	20032	2,730.6	547	2	5	3	31	240	240	20	6
PERCENT CHANGE		0.0	-26.5	-26.5	-50.0	40.0	100.0	-25.8	-35.0	-19.6	-35.0	-50.0
JERSEY S.O.	1991	11936	2,027.5	242	0	13	1	9	94	120	3	2
JERSEY S.O.	1990	11936	2,404.5	287	0	5	2	6	104	169	0	1
PERCENT CHANGE		0.0	-15.7	-15.7	0.0	160.0	-50.0	50.0	-9.6	-29.0	0.0	100.0
JO DAVIESS S.O.	1991	11290	1,833.5	207	0	9	0	11	38	139	8	2
JO DAVIESS S.O.	1990	11290	2,577.5	291	0	3	0	12	57	203	9	7
PERCENT CHANGE		0.0	-28.9	-28.9	0.0	200.0	0.0	-8.3	-33.3	-31.5	-11.1	-71.4
JOHNSON S.O.	1 1991	9901	30.3	3	0	0	0	1	0	2	0	0
JOHNSON S.O.	1990	9901	111.1	11	0	0	1	1	5	4	0	0
KANE S.O.	1991	60529	1,462.1	885	1	18	17	38	396	367	41	7
KANE S.O.	1990	60529	1,470.4	890	0	12	15	28	361	403	64	7
PERCENT CHANGE		0.0	-0.6	-0.6	0.0	50.0	13.3	35.7	9.7	-8.9	-35.9	0.0
KANKAKEE S.O.	1991	33547	2,429.4	815	1	36	14	100	240	339	64	21
KANKAKEE S.O.	1990	35067	2,683.4	941	5	32	21	76	306	417	56	28
PERCENT CHANGE		-4.3	-9.5	-13.4	-80.0	12.5	-33.3	31.6	-21.6	-18.7	14.3	-25.0
KENDALL S.O.	1 1991	25915	1,188.5	308	0	6	2	6	113	162	14	5
KENDALL S.O.	1990	25915	2,400.2	622	0	0	6	13	225	352	18	8
KNOX S.O.	1991	14692	1,960.3	288	0	7	3	10	114	147	5	2
KNOX S.O.	1990	14692	2,334.6	343	1	5	1	10	125	175	20	6
PERCENT CHANGE		0.0	-16.0	-16.0	-100.0	40.0	200.0	0.0	-8.8	-16.0	-75.0	-66.7
LA SALLE S.O.	1991	36939	1,402.3	518	2	2	2	4	183	294	26	5
LA SALLE S.O.	1990	36939	1,618.9	598	0	14	2	10	202	325	43	2
PERCENT CHANGE		0.0	-13.4	-13.4	0.0	-85.7	0.0	-60.0	-9.4	-9.5	-39.5	150.0

LAKE S.O.	1991	108570	2,741.1	2976	1	55	22	148	855	1637	221	37
LAKE S.O.	1990	108570	2,967.7	3222	4	53	23	146	900	1779	293	24
PERCENT CHANGE		0.0	-7.6	-7.6	-75.0	3.8	-4.3	1.4	-5.0	-8.0	-24.6	54.2
LAWRENCE S.O.	1991	12771	1,847.9	236	0	0	3	3	25	196	9	0
LAWRENCE S.O.	1990	12771	1,667.8	213	0	0	0	4	38	165	6	0
PERCENT CHANGE		0.0	10.8	10.8	0.0	0.0	0.0	-25.0	-34.2	18.8	50.0	0.0
LEE S.O.	1991	16871	1,618.2	273	0	7	0	6	73	172	11	4
LEE S.O.	1990	16871	2,021.2	341	0	4	2	13	109	205	4	4
PERCENT CHANGE		0.0	-19.9	-19.9	0.0	75.0	-100.0	-53.8	-33.0	-16.1	175.0	0.0
LIVINGSTON S.O.	1991	19907	1,657.7	330	0	15	3	10	82	198	21	1
LIVINGSTON S.O.	1990	19907	1,929.0	384	1	10	1	24	80	231	36	1
PERCENT CHANGE		0.0	-14.1	-14.1	-100.0	50.0	200.0	-58.3	2.5	-14.3	-41.7	0.0
LOGAN S.O.	1991	12154	1,777.2	216	2	8	0	12	86	100	7	1
LOGAN S.O.	1990	13770	1,285.4	177	0	4	3	3	38	124	1	4
PERCENT CHANGE		-11.7	38.3	22.0	0.0	100.0	-100.0	300.0	126.3	-19.4	600.0	-75.0
MACON S.O.	1991	24762	2,883.5	714	0	2	3	26	237	411	30	5
MACON S.O.	1990	24762	1,930.4	478	0	1	6	10	112	333	9	7
PERCENT CHANGE		0.0	49.4	49.4	0.0	100.0	-50.0	160.0	111.6	23.4	233.3	-28.6
MACOUPIN S.O.	1991	19893	1,322.1	263	0	1	0	25	106	118	13	0
MACOUPIN S.O.	1990	19893	568.0	113	0	4	2	10	62	26	5	4
PERCENT CHANGE		0.0	132.7	132.7	0.0	-75.0	-100.0	150.0	71.0	353.8	160.0	-100.0
MADISON S.O.	1991	79409	1,439.4	1143	3	25	9	77	508	481	34	6
MADISON S.O.	1 1990	79409	564.2	448	0	8	3	14	226	187	10	0
MARION S.O.	1991	20484	952.0	195	0	0	1	6	62	112	14	0
MARION S.O.	1990	20484	1,352.3	277	0	1	0	15	114	129	16	2
PERCENT CHANGE		0.0	-29.6	-29.6	0.0	-100.0	0.0	-60.0	-45.6	-13.2	-12.5	-100.0
MARSHALL S.O.	1991	8234	36.4	3	0	0	0	0	1	2	0	0
MARSHALL S.O.	1990	8269	157.2	13	0	1	0	2	5	5	0	0
PERCENT CHANGE		-0.4	-76.8	-76.9	0.0	-100.0	0.0	-100.0	-80.0	-60.0	0.0	0.0

1 ONE OR MORE MONTHS MISSING 2 NO INDEX CRIMES 3 NO RETURN FROM AGENCY 4 REPORTED THRU OTHER AGENCY
5 PARTIAL YEAR REPORTING

CRIME INDEX/CRIME RATE COMPARISON-1992/1991 CONT'D
SHERIFFS' OFFICES

GEOGRAPHIC AREA	YEAR	POPULATION	RATE PER 100,000	TOTAL CRIME INDEX	MURDER	CRIMINAL SEXUAL ASSAULT	ROBBERY	AGRVT. ASSAULT/ BATTERY	BURGLARY	THEFT	MOTOR VEHICLE THEFT	ARSON
MASON S.O.	1991	8625	881.2	76	1	0	0	3	16	54	2	0
MASON S.O.	1990	8625	1,368.1	118	0	9	1	5	27	76	0	0
PERCENT CHANGE		0.0	-35.6	-35.6	0.0	-100.0	-100.0	-40.0	-40.7	-28.9	0.0	0.0
MASSAC S.O.	1 1991	8018	1,733.6	139	0	4	0	20	46	59	8	2
MASSAC S.O.	1990	8018	2,419.6	194	1	5	4	14	58	97	15	0
MCDONOUGH S.O.	1991	15292	686.6	105	0	1	0	2	37	63	2	0
MCDONOUGH S.O.	1990	15292	627.8	96	0	0	0	0	38	58	0	0
PERCENT CHANGE		0.0	9.4	9.4	0.0	0.0	0.0	0.0	-2.6	8.6	0.0	0.0
MCHENRY S.O.	1991	70044	1,824.6	1278	3	16	5	40	354	812	47	1
MCHENRY S.O.	1990	70044	2,204.3	1544	1	20	3	25	410	991	86	8
PERCENT CHANGE		0.0	-17.2	-17.2	200.0	-20.0	66.7	60.0	-13.7	-18.1	-45.3	-87.5
MCLEAN S.O.	1991	30278	1,988.2	602	1	17	1	32	247	274	18	12
MCLEAN S.O.	1990	31075	2,111.0	656	1	18	3	23	232	356	20	3
PERCENT CHANGE		-2.6	-5.8	-8.2	0.0	-5.6	-66.7	39.1	6.5	-23.0	-10.0	300.0
MENARD S.O.	1 1991	8903	370.7	33	0	0	0	1	21	11	0	0
MENARD S.O.	1990	8903	370.7	33	0	1	0	3	14	15	0	0
MERCER S.O.	1991	13227	688.0	91	0	1	1	8	43	32	6	0
MERCER S.O.	1990	13227	929.9	123	0	0	0	6	52	59	5	1
PERCENT CHANGE		0.0	-26.0	-26.0	0.0	0.0	0.0	33.3	-17.3	-45.8	20.0	-100.0
MONROE S.O.	1991	11826	1,285.3	152	0	3	0	5	51	88	3	2
MONROE S.O.	1990	11826	1,716.6	203	0	5	0	6	89	90	11	2
PERCENT CHANGE		0.0	-25.1	-25.1	0.0	-40.0	0.0	-16.7	-42.7	-2.2	-72.7	0.0
MONTGOMERY S.O.	1991	15225	893.3	136	0	0	0	0	64	69	3	0
MONTGOMERY S.O.	1990	16045	635.7	102	0	0	0	0	30	69	3	0
PERCENT CHANGE		-5.1	40.5	33.3	0.0	0.0	0.0	0.0	113.3	0.0	0.0	0.0
MORGAN S.O.	1991	12752	1,670.3	213	0	2	2	9	68	120	9	3
MORGAN S.O.	1990	12752	1,552.7	198	0	5	0	7	77	100	4	5
PERCENT CHANGE		0.0	7.6	7.6	0.0	-60.0	0.0	28.6	-11.7	20.0	125.0	-40.0

MOULTRIE S.O.	1991	8829	770.2	68	0	2	0	1	24	39	2	0
MOULTRIE S.O.	1990	8829	543.7	48	0	0	0	1	17	30	0	0
PERCENT CHANGE		0.0	41.7	41.7	0.0	0.0	0.0	0.0	41.2	30.0	0.0	0.0
OGLE S.O.	1991	25580	191.6	49	0	3	0	4	13	29	0	0
OGLE S.O.	1990	25580	633.3	162	0	3	0	5	37	109	7	1
PERCENT CHANGE		0.0	-69.8	-69.8	0.0	0.0	0.0	-20.0	-64.9	-73.4	-100.0	-100.0
PEORIA S.O.	1991	47383	2,321.5	1100	2	18	21	52	374	593	33	7
PEORIA S.O.	1990	47383	2,133.7	1011	0	12	7	64	285	577	57	9
PERCENT CHANGE		0.0	8.8	8.8	0.0	50.0	200.0	-18.8	31.2	2.8	-42.1	-22.2
PERRY S.O.	1991	11343	1,375.3	156	0	1	0	17	58	79	1	0
PERRY S.O.	1990	11343	1,392.9	158	1	3	0	12	59	79	4	0
PERCENT CHANGE		0.0	-1.3	-1.3	-100.0	-66.7	0.0	41.7	-1.7	0.0	-75.0	0.0
PIATT S.O.	1991	10999	2,354.8	259	0	2	1	12	74	152	15	3
PIATT S.O.	1990	10999	2,527.5	278	0	2	1	17	75	175	8	0
PERCENT CHANGE		0.0	-6.8	-6.8	0.0	0.0	0.0	-29.4	-1.3	-13.1	87.5	0.0
PIKE S.O.	1991	13346	816.7	109	0	0	1	2	22	74	9	1
PIKE S.O.	1990	13346	1,551.0	207	0	1	0	1	43	150	11	1
PERCENT CHANGE		0.0	-47.3	-47.3	0.0	-100.0	0.0	100.0	-48.8	-50.7	-18.2	0.0
POPE S.O.	1991	4373	983.3	43	0	2	0	2	11	26	2	0
POPE S.O.	1990	4373	1,783.7	78	0	0	0	3	14	55	4	2
PERCENT CHANGE		0.0	-44.9	-44.9	0.0	0.0	0.0	-33.3	-21.4	-52.7	-50.0	-100.0
PULASKI S.O.	1991	7523	186.1	14	0	0	1	4	4	3	2	0
PULASKI S.O.	1990	7523	478.5	36	0	0	3	11	4	17	1	0
PERCENT CHANGE		0.0	-61.1	-61.1	0.0	0.0	-66.7	-63.6	0.0	-82.4	100.0	0.0
PUTNAM S.O.	1991	5730	802.8	46	0	0	0	3	25	16	2	0
PUTNAM S.O.	1990	5730	506.1	29	0	1	0	0	14	14	0	0
PERCENT CHANGE		0.0	58.6	58.6	0.0	-100.0	0.0	0.0	78.6	14.3	0.0	0.0
RANDOLPH S.O.	1991	17634	663.5	117	0	1	0	0	44	64	6	2
RANDOLPH S.O.	1990	17634	941.4	166	0	0	0	4	76	74	10	2
PERCENT CHANGE		0.0	-29.5	-29.5	0.0	0.0	0.0	-100.0	-42.1	-13.5	-40.0	0.0

1 ONE OR MORE MONTHS MISSING 2 NO INDEX CRIMES 3 NO RETURN FROM AGENCY 4 REPORTED THRU OTHER AGENCY
5 PARTIAL YEAR REPORTING

CRIME INDEX/CRIME RATE COMPARISON-1992/1991 CONT'D
SHERIFFS' OFFICES

GEOGRAPHIC AREA	YEAR	POPULATION	RATE PER 100,000	TOTAL CRIME INDEX	MURDER	CRIMINAL SEXUAL ASSAULT	ROBBERY	AGRVT. ASSAULT/ BATTERY	BURGLARY	THEFT	MOTOR VEHICLE THEFT	ARSON
RICHLAND S.O.	1991	7881	2,131.7	168	0	2	0	2	77	82	5	0
RICHLAND S.O.	1990	7881	1,649.5	130	0	1	0	2	44	75	8	0
PERCENT CHANGE		0.0	29.2	29.2	0.0	100.0	0.0	0.0	75.0	9.3	-37.5	0.0
ROCK ISLAND S.O.	1991	23159	1,019.0	236	0	5	1	5	70	147	4	4
ROCK ISLAND S.O.	1990	23797	1,122.0	267	2	10	1	6	70	163	15	0
PERCENT CHANGE		-2.7	-9.2	-11.6	-100.0	-50.0	0.0	-16.7	0.0	-9.8	-73.3	0.0
SALINE S.O.	1991	10735	1,285.5	138	1	0	0	3	50	82	1	1
SALINE S.O.	1990	12726	1,610.9	205	1	0	0	6	74	115	9	0
PERCENT CHANGE		-15.6	-20.2	-32.7	0.0	0.0	0.0	-50.0	-32.4	-28.7	-88.9	0.0
SANGAMON S.O.	1991	52513	2,443.2	1283	0	35	13	89	475	603	58	10
SANGAMON S.O.	1990	52513	2,363.2	1241	0	20	15	103	488	531	75	9
PERCENT CHANGE		0.0	3.4	3.4	0.0	75.0	-13.3	-13.6	-2.7	13.6	-22.7	11.1
SCHUYLER S.O.	1991	4269	1,241.5	53	0	0	0	3	6	44	0	0
SCHUYLER S.O.	1990	4269	1,405.5	60	0	0	0	0	3	56	1	0
PERCENT CHANGE		0.0	-11.7	-11.7	0.0	0.0	0.0	0.0	100.0	-21.4	-100.0	0.0
SCOTT S.O.	1991	3875	929.0	36	0	0	0	4	20	10	1	1
SCOTT S.O.	1990	3875	929.0	36	0	0	0	1	17	14	2	2
PERCENT CHANGE		0.0	0.0	0.0	0.0	0.0	0.0	300.0	17.6	-28.6	-50.0	-50.0
SHELBY S.O.	1991	15533	1,094.4	170	0	0	0	7	52	111	0	0
SHELBY S.O.	1990	17318	952.8	165	0	0	1	5	57	95	7	0
PERCENT CHANGE		-10.3	14.9	3.0	0.0	0.0	-100.0	40.0	-8.8	16.8	-100.0	0.0
ST. CLAIR S.O.	1991	66405	2,234.8	1484	3	35	27	27	471	760	147	14
ST. CLAIR S.O.	1990	66915	1,975.6	1322	6	24	10	57	367	713	136	9
PERCENT CHANGE		-0.8	13.1	12.3	-50.0	45.8	170.0	-52.6	28.3	6.6	8.1	55.6
STARK S.O.	1991	6534	1,744.7	114	0	0	0	5	24	84	0	1
STARK S.O.	1990	6534	1,882.5	123	0	1	1	2	55	58	5	1
PERCENT CHANGE		0.0	-7.3	-7.3	0.0	-100.0	-100.0	150.0	-56.4	44.8	-100.0	0.0
STEPHENSON S.O.	1991	22212	1,220.1	271	2	3	1	8	57	189	10	1
STEPHENSON S.O.	1990	22212	981.5	218	0	4	0	9	45	150	7	3
PERCENT CHANGE		0.0	24.3	24.3	0.0	-25.0	0.0	-11.1	26.7	26.0	42.9	-66.7

TAZEWELL S.O.	1991	28837	998.7	288	0	6	0	3	97	161	21	0
TAZEWELL S.O.	1990	28837	1,203.3	347	0	6	1	6	142	168	23	1
PERCENT CHANGE		0.0	-17.0	-17.0	0.0	0.0	-100.0	-50.0	-31.7	-4.2	-8.7	-100.0
UNION S.O.	1991	9996	880.4	88	2	0	2	1	8	71	3	1
UNION S.O.	1990	9996	940.4	94	0	2	0	3	7	75	5	2
PERCENT CHANGE		0.0	-6.4	-6.4	0.0	-100.0	0.0	-66.7	14.3	-5.3	-40.0	-50.0
VERMILION S.O.	1991	47224	2,553.8	1206	1	15	10	80	377	655	62	6
VERMILION S.O.	1990	48558	2,695.7	1309	0	16	8	97	382	737	57	12
PERCENT CHANGE		-2.7	-5.3	-7.9	0.0	-6.3	25.0	-17.5	-1.3	-11.1	8.8	-50.0
WABASH S.O.	1991	4824	767.0	37	0	0	0	1	11	24	0	1
WABASH S.O.	1990	4824	1,077.9	52	0	0	0	0	31	21	0	0
PERCENT CHANGE		0.0	-28.8	-28.8	0.0	0.0	0.0	0.0	-64.5	14.3	0.0	0.0
WARREN S.O.	1991	9166	1,374.6	126	0	3	0	2	62	58	0	1
WARREN S.O.	1990	9166	1,658.3	152	0	1	0	1	50	88	8	4
PERCENT CHANGE		0.0	-17.1	-17.1	0.0	200.0	0.0	100.0	24.0	-34.1	-100.0	-75.0
WASHINGTON S.O.	1991	10359	1,177.7	122	0	0	0	3	64	48	7	0
WASHINGTON S.O.	1990	10359	1,148.8	119	0	0	0	2	56	55	4	2
PERCENT CHANGE		0.0	2.5	2.5	0.0	0.0	0.0	50.0	14.3	-12.7	75.0	-100.0
WAYNE S.O.	1991	11802	745.6	88	0	0	0	0	27	56	5	0
WAYNE S.O.	1990	11802	1,110.0	131	0	0	0	2	55	66	7	1
PERCENT CHANGE		0.0	-32.8	-32.8	0.0	0.0	0.0	-100.0	-50.9	-15.2	-28.6	-100.0
WHITE S.O.	1991	9825	223.9	22	0	0	0	0	14	8	0	0
WHITE S.O.	1990	9825	356.2	35	0	0	0	0	20	13	2	0
PERCENT CHANGE		0.0	-37.1	-37.1	0.0	0.0	0.0	0.0	-30.0	-38.5	-100.0	0.0
WHITESIDE S.O.	1991	21735	1,683.9	366	0	4	0	3	129	200	21	9
WHITESIDE S.O.	1990	21735	1,375.7	299	0	0	2	4	131	147	9	6
PERCENT CHANGE		0.0	22.4	22.4	0.0	0.0	-100.0	-25.0	-1.5	36.1	133.3	50.0
WILL S.O.	1991	115657	2,337.1	2703	6	30	31	165	779	1398	256	38
WILL S.O.	1990	115657	2,683.8	3104	6	24	43	154	867	1719	263	28
PERCENT CHANGE		0.0	-12.9	-12.9	0.0	25.0	-27.9	7.1	-10.1	-18.7	-2.7	35.7

1 ONE OR MORE MONTHS MISSING 2 NO INDEX CRIMES 3 NO RETURN FROM AGENCY 4 REPORTED THRU OTHER AGENCY
5 PARTIAL YEAR REPORTING

CRIME INDEX/CRIME RATE COMPARISON-1992/1991 CONT'D
SHERIFFS' OFFICES

GEOGRAPHIC AREA	YEAR	POPULATION	RATE PER 100,000	TOTAL CRIME INDEX	MURDER	CRIMINAL SEXUAL ASSAULT	ROBBERY	AGRVT. ASSAULT/ BATTERY	BURGLARY	THEFT	MOTOR VEHICLE THEFT	ARSON
WILLIAMSON S.O.	1991	23889	2,160.0	516	2	11	6	33	142	276	39	7
WILLIAMSON S.O.	1990	23889	2,260.5	540	1	13	6	44	157	274	40	5
PERCENT CHANGE		0.0	-4.4	-4.4	100.0	-15.4	0.0	-25.0	-9.6	0.7	-2.5	40.0
WINNEBAGO S.O.	1991	82631	3,110.2	2570	1	34	36	85	844	1411	143	16
WINNEBAGO S.O.	1990	82631	2,840.3	2347	2	33	25	115	756	1270	138	8
PERCENT CHANGE		0.0	9.5	9.5	-50.0	3.0	44.0	-26.1	11.6	11.1	3.6	100.0
WOODFORD S.O.	1991	20134	566.2	114	0	0	0	6	42	62	4	0
WOODFORD S.O.	1990	21174	760.4	161	0	3	0	5	36	106	10	1
PERCENT CHANGE		-4.9	-25.5	-29.2	0.0	-100.0	0.0	20.0	16.7	-41.5	-60.0	-100.0

1 ONE OR MORE MONTHS MISSING 2 NO INDEX CRIMES 3 NO RETURN FROM AGENCY 4 REPORTED THRU OTHER AGENCY
5 PARTIAL YEAR REPORTING

CRIME INDEX/CRIME RATE COMPARISON-1992/1991
COLLEGES AND UNIVERSITIES

GEOGRAPHIC AREA	COUNTY	YEAR	POPULATION	RATE PER 100,000	TOTAL CRIME INDEX	MURDER	CRIMINAL SEXUAL ASSAULT	ROBBERY	AGRVT. ASSAULT/ BATTERY	BURGLARY	THEFT	MOTOR VEHICLE THEFT	ARSON
COLLEGES AND UNIVERSITIES TOTAL		1992	0	0.0	6717	0	28	48	52	583	5816	147	43
		1991	0	0.0	6560	0	25	49	54	642	5594	176	20
PERCENT CHANGE			0.0	0.0	2.4	0.0	12.0	-2.0	-3.7	-9.2	4.0	-16.5	115.0
BLACK HAWK COLLEGE	ROCK ISLAND	1992	0	0.0	55	0	0	0	0	0	55	0	0
BLACK HAWK COLLEGE	ROCK ISLAND	1991	0	0.0	44	0	0	0	1	3	40	0	0
PERCENT CHANGE			0.0	0.0	25.0	0.0	0.0	0.0	-100.0	-100.0	37.5	0.0	0.0
CHICAGO STATE UNIV	COOK	1992	0	0.0	136	0	0	5	0	4	126	1	0
CHICAGO STATE UNIV	COOK	1991	0	0.0	120	0	1	6	0	0	106	7	0
PERCENT CHANGE			0.0	0.0	13.3	0.0	-100.0	-16.7	0.0	0.0	18.9	-85.7	0.0
DU PAGE COLLEGE	DU PAGE	1992	0	0.0	199	0	0	0	0	17	171	7	4
DU PAGE COLLEGE	DU PAGE	1991	0	0.0	165	0	0	1	0	14	150	0	0
PERCENT CHANGE			0.0	0.0	20.6	0.0	0.0	-100.0	0.0	21.4	14.0	0.0	0.0
EASTERN ILL. UNIV.	COLES	1992	0	0.0	226	0	1	0	0	27	197	1	0
EASTERN ILL. UNIV.	COLES	1991	0	0.0	239	0	1	1	1	25	209	1	1
PERCENT CHANGE			0.0	0.0	-5.4	0.0	0.0	-100.0	-100.0	8.0	-5.7	0.0	-100.0
GOVERNORS ST. UNIV	WILL	1 1992	0	0.0	31	0	0	0	0	1	29	1	0
GOVERNORS ST. UNIV	WILL	1991	0	0.0	54	0	1	0	0	4	49	0	0
ILLINOIS STATE U.	MCLEAN	1992	0	0.0	665	0	5	2	4	85	552	8	9
ILLINOIS STATE U.	MCLEAN	1991	0	0.0	673	0	3	1	6	119	529	15	0
PERCENT CHANGE			0.0	0.0	-1.2	0.0	66.7	100.0	-33.3	-28.6	4.3	-46.7	0.0
JOHN A LOGAN COLL	WILLIAMSON	1992	0	0.0	37	0	0	0	0	1	34	2	0
JOHN A LOGAN COLL	WILLIAMSON	1991	0	0.0	31	0	0	0	0	7	23	1	0
PERCENT CHANGE			0.0	0.0	19.4	0.0	0.0	0.0	0.0	-85.7	47.8	100.0	0.0
JOLIET JR COLLEGE	WILL	1992	0	0.0	60	0	0	0	1	2	55	2	0
JOLIET JR COLLEGE	WILL	1991	0	0.0	56	0	0	1	2	3	50	0	0
PERCENT CHANGE			0.0	0.0	7.1	0.0	0.0	-100.0	-50.0	-33.3	10.0	0.0	0.0
LAKE COUNTY COLL	LAKE	1 1992	0	0.0	143	0	0	0	0	6	130	7	0
LAKE COUNTY COLL	LAKE	1991	0	0.0	86	0	0	0	0	1	84	1	0

LOYOLA UNIVERSITY	COOK	1992	0	0.0	232	0	1	2	1	6	213	6	3
LOYOLA UNIVERSITY	COOK	4 1991	0	0.0	0	0	0	0	0	0	0	0	0
PERCENT CHANGE			0.0	0.0	0.0	0.0	0.0	0.0	0.0	0.0	0.0	0.0	0.0
MORTON JUNIOR COLL	COOK	1992	0	0.0	36	0	0	0	0	0	35	1	0
MORTON JUNIOR COLL	COOK	1991	0	0.0	44	0	0	0	2	0	40	1	1
PERCENT CHANGE			0.0	0.0	-18.2	0.0	0.0	0.0	-100.0	0.0	-12.5	0.0	-100.0
NORTHEASTERN ILL U	COOK	1992	0	0.0	188	0	0	0	2	26	157	2	1
NORTHEASTERN ILL U	COOK	1991	0	0.0	191	0	0	0	1	28	156	6	0
PERCENT CHANGE			0.0	0.0	-1.6	0.0	0.0	0.0	100.0	-7.1	0.6	-66.7	0.0
NORTHERN ILL UNIV	DE KALB	1992	0	0.0	659	0	2	3	7	108	520	8	11
NORTHERN ILL UNIV	DE KALB	1991	0	0.0	658	0	4	2	11	117	505	17	2
PERCENT CHANGE			0.0	0.0	0.2	0.0	-50.0	50.0	-36.4	-7.7	3.0	-52.9	450.0
OAKTON COMM COLL	COOK	1992	0	0.0	92	0	0	0	0	0	92	0	0
OAKTON COMM COLL	COOK	5 1991	0	0.0	29	0	0	0	0	0	29	0	0
PERCENT CHANGE			0.0	0.0	217.2	0.0	0.0	0.0	0.0	0.0	217.2	0.0	0.0
ROCK VALLEY COLL	WINNEBAGO	1992	0	0.0	11	0	0	0	0	0	11	0	0
ROCK VALLEY COLL	WINNEBAGO	1991	0	0.0	25	0	0	0	0	0	25	0	0
PERCENT CHANGE			0.0	0.0	-56.0	0.0	0.0	0.0	0.0	0.0	-56.0	0.0	0.0
S SUBURBAN COLLEGE	COOK	1992	0	0.0	62	0	0	1	0	1	52	8	0
S SUBURBAN COLLEGE	COOK	1991	0	0.0	38	0	0	0	0	2	27	9	0
PERCENT CHANGE			0.0	0.0	63.2	0.0	0.0	0.0	0.0	-50.0	92.6	-11.1	0.0
SANGAMON STATE U	SANGAMON	1992	0	0.0	25	0	0	0	0	0	25	0	0
SANGAMON STATE U	SANGAMON	1991	0	0.0	26	0	0	0	1	1	24	0	0
PERCENT CHANGE			0.0	0.0	-3.8	0.0	0.0	0.0	-100.0	-100.0	4.2	0.0	0.0
SIU CARBONDALE	JACKSON	1992	0	0.0	821	0	9	6	13	75	698	14	6
SIU CARBONDALE	JACKSON	1991	0	0.0	774	0	3	9	10	114	629	6	3
PERCENT CHANGE			0.0	0.0	6.1	0.0	200.0	-33.3	30.0	-34.2	11.0	133.3	100.0
SIU EDWARDSVILLE	MADISON	1992	0	0.0	230	0	1	0	4	18	198	8	1
SIU EDWARDSVILLE	MADISON	1991	0	0.0	260	0	1	1	3	13	234	8	0
PERCENT CHANGE			0.0	0.0	-11.5	0.0	0.0	-100.0	33.3	38.5	-15.4	0.0	0.0

1 ONE OR MORE MONTHS MISSING 2 NO INDEX CRIMES 3 NO RETURN FROM AGENCY 4 REPORTED THRU OTHER AGENCY
5 PARTIAL YEAR REPORTING

CRIME INDEX/CRIME RATE COMPARISON-1992/1991 CONT'D
COLLEGES AND UNIVERSITIES

GEOGRAPHIC AREA	COUNTY	YEAR	POPULATION	RATE PER 100,000	TOTAL CRIME INDEX	MURDER	CRIMINAL SEXUAL ASSAULT	ROBBERY	AGRVT. ASSAULT/ BATTERY	BURGLARY	THEFT	MOTOR VEHICLE THEFT	ARSON
SIU SCHOOL OF MED	SANGAMON	1 1992	0	0.0	29	0	0	0	0	2	27	0	0
SIU SCHOOL OF MED	SANGAMON	1991	0	0.0	10	0	0	0	0	0	10	0	0
STATE COMM COLL	ST. CLAIR	2 1992	0	0.0	0	0	0	0	0	0	0	0	0
STATE COMM COLL	ST. CLAIR	1991	0	0.0	3	0	0	0	0	3	0	0	0
PERCENT CHANGE			0.0	0.0	-100.0	0.0	0.0	0.0	0.0	-100.0	0.0	0.0	0.0
TRITON COLLEGE	COOK	1992	0	0.0	265	0	0	4	1	7	244	9	0
TRITON COLLEGE	COOK	1991	0	0.0	186	0	0	0	0	8	175	3	0
PERCENT CHANGE			0.0	0.0	42.5	0.0	0.0	0.0	0.0	-12.5	39.4	200.0	0.0
UNIVERSITY OF ILL.	CHAMPAIGN	1992	0	0.0	715	0	1	6	11	107	570	14	6
UNIVERSITY OF ILL.	CHAMPAIGN	1991	0	0.0	895	0	4	6	10	134	714	18	9
PERCENT CHANGE			0.0	0.0	-20.1	0.0	-75.0	0.0	10.0	-20.1	-20.2	-22.2	-33.3
UOFI CHIC. CIRCLE	COOK	1992	0	0.0	1256	0	1	16	7	31	1153	47	1
UOFI CHIC. CIRCLE	COOK	1991	0	0.0	1368	0	1	18	3	31	1233	80	2
PERCENT CHANGE			0.0	0.0	-8.2	0.0	0.0	-11.1	133.3	0.0	-6.5	-41.3	-50.0
W R HARPER COLLEGE	COOK	1992	0	0.0	111	0	0	0	0	0	111	0	0
W R HARPER COLLEGE	COOK	1991	0	0.0	70	0	0	0	0	0	69	1	0
PERCENT CHANGE			0.0	0.0	58.6	0.0	0.0	0.0	0.0	0.0	60.9	-100.0	0.0
WAUBONSEE COLLEGE	KANE	1992	0	0.0	64	0	0	0	0	0	63	1	0
WAUBONSEE COLLEGE	KANE	1991	0	0.0	19	0	0	0	1	1	17	0	0
PERCENT CHANGE			0.0	0.0	236.8	0.0	0.0	0.0	-100.0	-100.0	270.6	0.0	0.0
WESTERN ILL. UNIV	MCDONOUGH	1 1992	0	0.0	369	0	7	3	1	59	298	0	1
WESTERN ILL. UNIV	MCDONOUGH	1991	0	0.0	496	0	6	3	2	14	467	2	2
PERCENT CHANGE			0.0	0.0	-25.6	0.0	16.7	0.0	-50.0	321.4	-36.2	-100.0	-50.0

1 ONE OR MORE MONTHS MISSING 2 NO INDEX CRIMES 3 NO RETURN FROM AGENCY 4 REPORTED THRU OTHER AGENCY
5 PARTIAL YEAR REPORTING

CRIME INDEX/CRIME RATE COMPARISON-1992/1991
SECRETARY OF STATE

GEOGRAPHIC AREA	COUNTY	YEAR	POPULATION	RATE PER 100,000	TOTAL CRIME INDEX	MURDER	CRIMINAL SEXUAL ASSAULT	ROBBERY	AGRVT. ASSAULT/ BATTERY	BURGLARY	THEFT	MOTOR VEHICLE THEFT	ARSON
SECRETARY OF STATE	TOTAL	1992	0	0.0	108	0	1	2	0	1	11	93	0
		1991	0	0.0	166	0	0	0	3	0	25	138	0
PERCENT CHANGE			0.0	0.0	-34.9	0.0	0.0	0.0	-100.0	0.0	-56.0	-32.6	0.0
SOS DISTRICT 1	COOK	1 1992	0	0.0	88	0	1	2	0	0	0	85	0
SOS DISTRICT 1	COOK	1991	0	0.0	138	0	0	0	0	0	7	131	0
SOS DISTRICT 2	WINNEBAGO	1 1992	0	0.0	0	0	0	0	0	0	0	0	0
SOS DISTRICT 2	WINNEBAGO	1991	0	0.0	10	0	0	0	0	0	10	0	0
SOS DISTRICT 3	SANGAMON	1992	0	0.0	8	0	0	0	0	1	5	2	0
SOS DISTRICT 3	SANGAMON	1991	0	0.0	4	0	0	0	3	0	1	0	0
PERCENT CHANGE			0.0	0.0	100.0	0.0	0.0	0.0	-100.0	0.0	400.0	0.0	0.0
SOS DISTRICT 4	JEFFERSON	1992	0	0.0	1	0	0	0	0	0	1	0	0
SOS DISTRICT 4	JEFFERSON	1991	0	0.0	6	0	0	0	0	0	4	2	0
PERCENT CHANGE			0.0	0.0	-83.3	0.0	0.0	0.0	0.0	0.0	-75.0	-100.0	0.0
SOS DISTRICT 5	SANGAMON	1 1992	0	0.0	8	0	0	0	0	0	2	6	0
SOS DISTRICT 5	SANGAMON	1 1991	0	0.0	8	0	0	0	0	0	3	5	0
SOS DISTRICT 7	SANGAMON	1 1992	0	0.0	3	0	0	0	0	0	3	0	0
SOS DISTRICT 7	SANGAMON	1 1991	0	0.0	0	0	0	0	0	0	0	0	0

1 ONE OR MORE MONTHS MISSING 2 NO INDEX CRIMES 3 NO RETURN FROM AGENCY 4 REPORTED THRU OTHER AGENCY
5 PARTIAL YEAR REPORTING

CRIME INDEX/CRIME RATE COMPARISON-1992/1991
COUNTIES

GEOGRAPHIC AREA	YEAR	POPULATION	RATE PER 100,000	TOTAL CRIME INDEX	MURDER	CRIMINAL SEXUAL ASSAULT	ROBBERY	AGRVT. ASSAULT/ BATTERY	BURGLARY	THEFT	MOTOR VEHICLE THEFT	ARSON
ADAMS	1992	66090	3,849.3	2544	1	26	17	105	575	1749	57	14
ADAMS	1991	66090	3,484.6	2303	2	41	14	106	501	1569	63	7
PERCENT CHANGE		0.0	10.5	10.5	-50.0	-36.6	21.4	-0.9	14.8	11.5	-9.5	100.0
ALEXANDER	1992	10626	6,512.3	692	2	6	19	121	111	407	20	6
ALEXANDER	1991	10626	5,684.2	604	2	6	16	124	96	342	13	5
PERCENT CHANGE		0.0	14.6	14.6	0.0	0.0	18.8	-2.4	15.6	19.0	53.8	20.0
BOND	1992	14991	2,434.8	365	3	0	3	8	142	196	11	2
BOND	1991	14991	2,321.4	348	0	5	4	8	115	202	13	1
PERCENT CHANGE		0.0	4.9	4.9	0.0	-100.0	-25.0	0.0	23.5	-3.0	-15.4	100.0
BOONE	1992	30806	2,762.4	851	1	13	5	35	128	633	34	2
BOONE	1991	30806	3,090.3	952	0	23	5	21	148	704	39	12
PERCENT CHANGE		0.0	-10.6	-10.6	0.0	-43.5	0.0	66.7	-13.5	-10.1	-12.8	-83.3
BROWN	1992	5836	1,113.8	65	0	0	0	2	14	47	2	0
BROWN	1991	5836	1,627.8	95	0	0	0	2	43	47	3	0
PERCENT CHANGE		0.0	-31.6	-31.6	0.0	0.0	0.0	0.0	-67.4	0.0	-33.3	0.0
BUREAU	1992	35688	1,230.1	439	1	4	1	9	82	335	5	2
BUREAU	1991	35688	1,361.8	486	1	12	1	13	57	384	18	0
PERCENT CHANGE		0.0	-9.7	-9.7	0.0	-66.7	0.0	-30.8	43.9	-12.8	-72.2	0.0
CALHOUN	1992	5322	939.5	50	0	0	0	1	23	25	1	0
CALHOUN	1991	5322	770.4	41	0	0	0	0	22	17	2	0
PERCENT CHANGE		0.0	22.0	22.0	0.0	0.0	0.0	0.0	4.5	47.1	-50.0	0.0
CARROLL	1992	16805	1,713.8	288	0	3	0	6	62	207	7	3
CARROLL	1991	16805	1,606.7	270	0	1	0	7	57	194	9	2
PERCENT CHANGE		0.0	6.7	6.7	0.0	200.0	0.0	-14.3	8.8	6.7	-22.2	50.0
CASS	1992	13437	1,004.7	135	0	4	0	2	11	112	6	0
CASS	1991	13437	1,220.5	164	0	2	1	4	21	126	8	2
PERCENT CHANGE		0.0	-17.7	-17.7	0.0	100.0	-100.0	-50.0	-47.6	-11.1	-25.0	-100.0
CHAMPAIGN	1992	173025	5,784.1	10008	10	133	255	616	2250	6340	349	55
CHAMPAIGN	1991	173025	6,679.4	11557	8	132	261	651	2540	7474	439	52
PERCENT CHANGE		0.0	-13.4	-13.4	25.0	0.8	-2.3	-5.4	-11.4	-15.2	-20.5	5.8

CHRISTIAN	1992	34418	1,438.2	495	0	3	1	17	113	350	9	2
CHRISTIAN	1991	34418	1,159.3	399	0	1	1	16	96	268	17	0
PERCENT CHANGE		0.0	24.1	24.1	0.0	200.0	0.0	6.3	17.7	30.6	-47.1	0.0
CLARK	1992	15921	1,834.1	292	3	2	2	10	105	161	7	2
CLARK	1991	15921	1,796.4	286	0	9	1	5	95	162	13	1
PERCENT CHANGE		0.0	2.1	2.1	0.0	-77.8	100.0	100.0	10.5	-0.6	-46.2	100.0
CLAY	1992	14460	1,645.9	238	0	0	2	3	90	125	15	3
CLAY	1991	14460	1,846.5	267	0	1	2	9	88	157	5	5
PERCENT CHANGE		0.0	-10.9	-10.9	0.0	-100.0	0.0	-66.7	2.3	-20.4	200.0	-40.0
CLINTON	1992	33944	1,561.4	530	2	4	5	24	121	351	22	1
CLINTON	1991	33944	1,879.6	638	0	5	5	31	134	441	21	1
PERCENT CHANGE		0.0	-16.9	-16.9	0.0	-20.0	0.0	-22.6	-9.7	-20.4	4.8	0.0
COLES	1992	51644	2,317.8	1197	0	15	10	27	318	784	37	6
COLES	1991	51644	2,141.6	1106	2	9	12	41	261	738	39	4
PERCENT CHANGE		0.0	8.2	8.2	-100.0	66.7	-16.7	-34.1	21.8	6.2	-5.1	50.0
COOK	1992	5105067	8,063.9	411667	1027	3954	41767	45518	68649	190159	58201	2392
COOK	1991	5105067	8,674.1	442821	1012	3827	47092	46649	72161	207169	61963	2948
PERCENT CHANGE		0.0	-7.0	-7.0	1.5	3.3	-11.3	-2.4	-4.9	-8.2	-6.1	-18.9
CRAWFORD	1992	19464	2,204.1	429	0	4	1	10	71	326	15	2
CRAWFORD	1991	19464	1,628.6	317	0	1	0	19	64	222	8	3
PERCENT CHANGE		0.0	35.3	35.3	0.0	300.0	0.0	-47.4	10.9	46.8	87.5	-33.3
CUMBERLAND	1992	10670	1,134.0	121	0	1	0	4	15	99	2	0
CUMBERLAND	1991	10670	1,602.6	171	1	1	1	6	19	139	4	0
PERCENT CHANGE		0.0	-29.2	-29.2	-100.0	0.0	-100.0	-33.3	-21.1	-28.8	-50.0	0.0
DE KALB	1992	77932	3,800.7	2962	1	31	28	73	450	2231	122	26
DE KALB	1991	77932	4,176.7	3255	2	28	20	102	513	2495	86	9
PERCENT CHANGE		0.0	-9.0	-9.0	-50.0	10.7	40.0	-28.4	-12.3	-10.6	41.9	188.9
DE WITT	1992	16516	2,924.4	483	0	3	3	16	160	297	2	2
DE WITT	1991	16516	4,637.9	766	0	2	6	29	198	509	17	5
PERCENT CHANGE		0.0	-36.9	-36.9	0.0	50.0	-50.0	-44.8	-19.2	-41.7	-88.2	-60.0

CRIME INDEX/CRIME RATE COMPARISON-1992/1991 CONT'D
COUNTIES

GEOGRAPHIC AREA	YEAR	POPULATION	RATE PER 100,000	TOTAL CRIME INDEX	MURDER	CRIMINAL SEXUAL ASSAULT	ROBBERY	AGRVT. ASSAULT/ BATTERY	BURGLARY	THEFT	MOTOR VEHICLE THEFT	ARSON
DOUGLAS	1992	19464	1,145.7	223	1	1	2	8	59	141	10	1
DOUGLAS	1991	19464	1,335.8	260	0	2	2	9	80	149	14	4
PERCENT CHANGE		0.0	-14.2	-14.2	0.0	-50.0	0.0	-11.1	-26.3	-5.4	-28.6	-75.0
DU PAGE	1992	781666	3,706.8	28975	12	161	306	781	4538	21381	1603	193
DU PAGE	1991	781666	3,898.0	30469	18	134	283	758	4981	22353	1758	184
PERCENT CHANGE		0.0	-4.9	-4.9	-33.3	20.1	8.1	3.0	-8.9	-4.3	-8.8	4.9
EDGAR	1992	19595	2,342.4	459	0	3	4	10	80	347	13	2
EDGAR	1991	19595	2,837.5	556	0	12	2	25	109	383	23	2
PERCENT CHANGE		0.0	-17.4	-17.4	0.0	-75.0	100.0	-60.0	-26.6	-9.4	-43.5	0.0
EDWARDS	1992	7440	551.1	41	0	2	0	3	5	30	1	0
EDWARDS	1991	7440	685.5	51	0	0	0	2	7	36	6	0
PERCENT CHANGE		0.0	-19.6	-19.6	0.0	0.0	0.0	50.0	-28.6	-16.7	-83.3	0.0
EFFINGHAM	1992	31704	3,274.0	1038	0	8	12	35	199	747	35	2
EFFINGHAM	1991	31704	3,132.1	993	0	9	11	20	196	714	37	6
PERCENT CHANGE		0.0	4.5	4.5	0.0	-11.1	9.1	75.0	1.5	4.6	-5.4	-66.7
FAYETTE	1992	20893	1,885.8	394	0	0	0	0	116	268	10	0
FAYETTE	1991	20893	1,163.1	243	0	0	0	2	68	160	13	0
PERCENT CHANGE		0.0	62.1	62.1	0.0	0.0	0.0	-100.0	70.6	67.5	-23.1	0.0
FORD	1992	14275	2,290.7	327	0	5	0	13	86	207	9	7
FORD	1991	14275	2,283.7	326	0	3	2	8	126	168	13	6
PERCENT CHANGE		0.0	0.3	0.3	0.0	66.7	-100.0	62.5	-31.7	23.2	-30.8	16.7
FRANKLIN	1992	40319	840.8	339	0	0	2	12	81	227	17	0
FRANKLIN	1991	40319	756.5	305	0	3	7	30	66	190	9	0
PERCENT CHANGE		0.0	11.1	11.1	0.0	-100.0	-71.4	-60.0	22.7	19.5	88.9	0.0
FULTON	1992	38080	2,675.9	1019	2	23	5	53	258	653	18	7
FULTON	1991	38080	2,954.3	1125	0	17	6	33	297	747	21	4
PERCENT CHANGE		0.0	-9.4	-9.4	0.0	35.3	-16.7	60.6	-13.1	-12.6	-14.3	75.0
GALLATIN	1992	6909	839.5	58	0	1	2	1	19	32	1	2
GALLATIN	1991	6909	839.5	58	0	2	0	0	19	35	1	1
PERCENT CHANGE		0.0	0.0	0.0	0.0	-50.0	0.0	0.0	0.0	-8.6	0.0	100.0

GREENE	1992	15317	1,945.6	298	0	6	0	13	121	151	7	0
GREENE	1991	15317	2,121.8	325	0	11	2	11	132	163	3	3
PERCENT CHANGE		0.0	-8.3	-8.3	0.0	-45.5	-100.0	18.2	-8.3	-7.4	133.3	-100.0
GRUNDY	1992	32337	2,566.7	830	1	3	6	22	111	643	34	10
GRUNDY	1991	32337	2,950.2	954	1	11	8	22	146	722	36	8
PERCENT CHANGE		0.0	-13.0	-13.0	0.0	-72.7	-25.0	0.0	-24.0	-10.9	-5.6	25.0
HAMILTON	1992	8499	823.6	70	0	0	1	2	20	43	3	1
HAMILTON	1991	8499	1,317.8	112	0	0	0	6	46	54	6	0
PERCENT CHANGE		0.0	-37.5	-37.5	0.0	0.0	0.0	-66.7	-56.5	-20.4	-50.0	0.0
HANCOCK	1992	21373	1,960.4	419	0	2	0	4	133	266	10	4
HANCOCK	1991	21373	1,436.4	307	0	5	0	14	78	197	12	1
PERCENT CHANGE		0.0	36.5	36.5	0.0	-60.0	0.0	-71.4	70.5	35.0	-16.7	300.0
HARDIN	1992	5189	809.4	42	0	0	0	0	20	20	2	0
HARDIN	1991	5189	925.0	48	0	0	0	2	12	31	3	0
PERCENT CHANGE		0.0	-12.5	-12.5	0.0	0.0	0.0	-100.0	66.7	-35.5	-33.3	0.0
HENDERSON	1992	8096	444.7	36	0	0	0	0	5	27	4	0
HENDERSON	1991	8096	802.9	65	0	0	0	0	3	60	2	0
PERCENT CHANGE		0.0	-44.6	-44.6	0.0	0.0	0.0	0.0	66.7	-55.0	100.0	0.0
HENRY	1992	51159	1,894.1	969	0	6	4	19	154	755	29	2
HENRY	1991	51159	2,271.4	1162	0	7	0	26	264	823	34	8
PERCENT CHANGE		0.0	-16.6	-16.6	0.0	-14.3	0.0	-26.9	-41.7	-8.3	-14.7	-75.0
IROQUOIS	1992	30787	714.6	220	0	5	1	6	66	133	7	2
IROQUOIS	1991	30787	1,445.4	445	0	1	2	20	145	249	23	5
PERCENT CHANGE		0.0	-50.6	-50.6	0.0	400.0	-50.0	-70.0	-54.5	-46.6	-69.6	-60.0
JACKSON	1992	61067	7,118.4	4347	8	62	79	236	1042	2759	112	49
JACKSON	1991	61067	7,346.0	4486	5	29	83	194	1135	2898	122	20
PERCENT CHANGE		0.0	-3.1	-3.1	60.0	113.8	-4.8	21.6	-8.2	-4.8	-8.2	145.0
JASPER	1992	10609	1,385.6	147	0	0	0	8	52	82	3	2
JASPER	1991	10609	1,602.4	170	1	0	0	5	39	120	5	0
PERCENT CHANGE		0.0	-13.5	-13.5	-100.0	0.0	0.0	60.0	33.3	-31.7	-40.0	0.0

CRIME INDEX/CRIME RATE COMPARISON-1992/1991 CONT'D
COUNTIES

GEOGRAPHIC AREA	YEAR	POPULATION	RATE PER 100,000	TOTAL CRIME INDEX	MURDER	CRIMINAL SEXUAL ASSAULT	ROBBERY	AGRVT. ASSAULT/ BATTERY	BURGLARY	THEFT	MOTOR VEHICLE THEFT	ARSON
JEFFERSON	1992	37020	4,565.1	1690	2	17	44	105	551	914	52	5
JEFFERSON	1991	37020	5,732.0	2122	2	15	45	128	695	1142	83	12
PERCENT CHANGE		0.0	-20.4	-20.4	0.0	13.3	-2.2	-18.0	-20.7	-20.0	-37.3	-58.3
JERSEY	1992	20539	2,780.1	571	0	16	2	16	150	368	17	2
JERSEY	1991	20539	2,979.7	612	0	9	3	7	163	418	8	4
PERCENT CHANGE		0.0	-6.7	-6.7	0.0	77.8	-33.3	128.6	-8.0	-12.0	112.5	-50.0
JO DAVIESS	1992	21821	1,393.2	304	0	9	2	33	56	190	12	2
JO DAVIESS	1991	21821	2,181.4	476	0	3	0	36	77	333	19	8
PERCENT CHANGE		0.0	-36.1	-36.1	0.0	200.0	0.0	-8.3	-27.3	-42.9	-36.8	-75.0
JOHNSON	1992	11347	26.4	3	0	0	0	1	0	2	0	0
JOHNSON	1991	11347	176.3	20	0	0	1	2	5	11	1	0
PERCENT CHANGE		0.0	-85.0	-85.0	0.0	0.0	-100.0	-50.0	-100.0	-81.8	-100.0	0.0
KANE	1992	317471	4,785.6	15193	18	229	406	907	2924	9873	724	112
KANE	1991	317471	4,960.5	15748	17	168	425	833	3367	10123	701	114
PERCENT CHANGE		0.0	-3.5	-3.5	5.9	36.3	-4.5	8.9	-13.2	-2.5	3.3	-1.8
KANKAKEE	1992	96255	6,403.8	6164	11	115	277	517	1377	3292	496	79
KANKAKEE	1991	96255	7,049.0	6785	12	112	249	515	1678	3689	464	66
PERCENT CHANGE		0.0	-9.2	-9.2	-8.3	2.7	11.2	0.4	-17.9	-10.8	6.9	19.7
KENDALL	1992	39413	2,405.3	948	0	12	5	25	204	665	31	6
KENDALL	1991	39413	3,163.9	1247	0	2	10	29	322	837	36	11
PERCENT CHANGE		0.0	-24.0	-24.0	0.0	500.0	-50.0	-13.8	-36.6	-20.5	-13.9	-45.5
KNOX	1992	56393	4,041.3	2279	0	22	19	78	505	1607	38	10
KNOX	1991	56393	4,172.5	2353	1	28	32	58	534	1597	91	12
PERCENT CHANGE		0.0	-3.1	-3.1	-100.0	-21.4	-40.6	34.5	-5.4	0.6	-58.2	-16.7
LA SALLE	1992	106913	2,806.0	3000	3	14	15	79	562	2195	113	19
LA SALLE	1991	106913	2,863.1	3061	0	27	13	92	534	2243	140	12
PERCENT CHANGE		0.0	-2.0	-2.0	0.0	-48.1	15.4	-14.1	5.2	-2.1	-19.3	58.3
LAKE	1992	516418	4,118.6	21269	15	193	524	735	3660	14961	1073	108
LAKE	1991	516418	4,347.1	22449	16	194	460	825	3793	15934	1144	83
PERCENT CHANGE		0.0	-5.3	-5.3	-6.3	-0.5	13.9	-10.9	-3.5	-6.1	-6.2	30.1

LAWRENCE	1992	15972	1,659.2	265	0	0	3	5	35	213	9	0
LAWRENCE	1991	15972	1,483.8	237	0	0	0	9	42	180	6	0
PERCENT CHANGE		0.0	11.8	11.8	0.0	0.0	0.0	-44.4	-16.7	18.3	50.0	0.0
LEE	1992	34392	1,718.4	591	0	9	2	15	97	442	21	5
LEE	1991	34392	2,451.2	843	0	8	2	28	168	621	11	5
PERCENT CHANGE		0.0	-29.9	-29.9	0.0	12.5	0.0	-46.4	-42.3	-28.8	90.9	0.0
LIVINGSTON	1992	39301	2,346.0	922	0	18	4	25	173	658	39	5
LIVINGSTON	1991	39301	2,714.9	1067	1	11	1	45	168	776	61	4
PERCENT CHANGE		0.0	-13.6	-13.6	-100.0	63.6	300.0	-44.4	3.0	-15.2	-36.1	25.0
LOGAN	1992	30798	2,964.5	913	2	12	5	36	218	606	30	4
LOGAN	1991	30798	3,195.0	984	0	8	8	30	198	700	34	6
PERCENT CHANGE		0.0	-7.2	-7.2	0.0	50.0	-37.5	20.0	10.1	-13.4	-11.8	-33.3
MACON	1992	117206	5,889.6	6903	4	109	212	512	1718	4092	195	61
MACON	1991	117206	5,326.5	6243	6	107	175	496	1276	3980	160	43
PERCENT CHANGE		0.0	10.6	10.6	-33.3	1.9	21.1	3.2	34.6	2.8	21.9	41.9
MACOUPIN	1992	47679	1,499.6	715	0	5	1	37	198	444	27	3
MACOUPIN	1991	47679	1,319.2	629	1	10	4	33	154	395	27	5
PERCENT CHANGE		0.0	13.7	13.7	-100.0	-50.0	-75.0	12.1	28.6	12.4	0.0	-40.0
MADISON	1992	249238	4,535.0	11303	13	127	214	489	2664	7180	498	118
MADISON	1991	249238	4,362.9	10874	10	114	190	390	2401	7118	540	111
PERCENT CHANGE		0.0	3.9	3.9	30.0	11.4	12.6	25.4	11.0	0.9	-7.8	6.3
MARION	1992	41561	3,967.7	1649	0	16	22	70	304	1168	61	8
MARION	1991	41561	4,088.0	1699	0	15	14	90	416	1105	52	7
PERCENT CHANGE		0.0	-2.9	-2.9	0.0	6.7	57.1	-22.2	-26.9	5.7	17.3	14.3
MARSHALL	1992	12846	685.0	88	0	1	0	2	18	61	6	0
MARSHALL	1991	12846	1,089.8	140	0	1	0	10	50	72	6	1
PERCENT CHANGE		0.0	-37.1	-37.1	0.0	0.0	0.0	-80.0	-64.0	-15.3	0.0	-100.0
MASON	1992	16269	946.6	154	2	2	1	7	29	107	6	0
MASON	1991	16269	1,364.6	222	0	10	1	11	49	146	4	1
PERCENT CHANGE		0.0	-30.6	-30.6	0.0	-80.0	0.0	-36.4	-40.8	-26.7	50.0	-100.0

CRIME INDEX/CRIME RATE COMPARISON-1992/1991 CONT'D
COUNTIES

GEOGRAPHIC AREA	YEAR	POPULATION	RATE PER 100,000	TOTAL CRIME INDEX	MURDER	CRIMINAL SEXUAL ASSAULT	ROBBERY	AGRVT. ASSAULT/ BATTERY	BURGLARY	THEFT	MOTOR VEHICLE THEFT	ARSON
MASSAC	1992	14752	2,786.1	411	0	4	4	29	101	247	20	6
MASSAC	1991	14752	3,470.7	512	2	11	4	23	116	328	28	0
PERCENT CHANGE		0.0	-19.7	-19.7	-100.0	-63.6	0.0	26.1	-12.9	-24.7	-28.6	0.0
MCDONOUGH	1992	35244	3,589.3	1265	2	14	6	15	263	942	20	3
MCDONOUGH	1991	35244	3,898.5	1374	0	17	11	17	201	1106	17	5
PERCENT CHANGE		0.0	-7.9	-7.9	0.0	-17.6	-45.5	-11.8	30.8	-14.8	17.6	-40.0
MCHENRY	1992	183241	2,590.0	4746	4	39	19	127	736	3679	122	20
MCHENRY	1991	183241	2,668.6	4890	1	43	10	95	797	3734	181	29
PERCENT CHANGE		0.0	-2.9	-2.9	300.0	-9.3	90.0	33.7	-7.7	-1.5	-32.6	-31.0
MCLEAN	1992	129180	2,857.3	3691	7	75	41	158	763	2515	102	30
MCLEAN	1991	129180	4,556.4	5886	3	86	77	287	1267	3980	164	22
PERCENT CHANGE		0.0	-37.3	-37.3	133.3	-12.8	-46.8	-44.9	-39.8	-36.8	-37.8	36.4
MENARD	1992	11164	591.2	66	0	0	0	2	32	31	1	0
MENARD	1991	11164	573.3	64	0	1	0	4	29	30	0	0
PERCENT CHANGE		0.0	3.1	3.1	0.0	-100.0	0.0	-50.0	10.3	3.3	0.0	0.0
MERCER	1992	17290	688.3	119	0	1	1	9	53	48	7	0
MERCER	1991	17290	1,000.6	173	0	0	0	8	61	97	6	1
PERCENT CHANGE		0.0	-31.2	-31.2	0.0	0.0	0.0	12.5	-13.1	-50.5	16.7	-100.0
MONROE	1992	22422	1,891.0	424	0	3	4	20	110	264	21	2
MONROE	1991	22422	2,198.7	493	1	9	4	17	159	280	21	2
PERCENT CHANGE		0.0	-14.0	-14.0	-100.0	-66.7	0.0	17.6	-30.8	-5.7	0.0	0.0
MONTGOMERY	1992	30728	1,640.2	504	0	0	1	16	154	315	17	1
MONTGOMERY	1991	30728	1,428.7	439	1	1	3	9	132	272	20	1
PERCENT CHANGE		0.0	14.8	14.8	-100.0	-100.0	-66.7	77.8	16.7	15.8	-15.0	0.0
MORGAN	1992	36397	6,610.4	2406	0	15	32	102	667	1527	50	13
MORGAN	1991	36397	5,849.4	2129	0	14	20	87	490	1472	33	13
PERCENT CHANGE		0.0	13.0	13.0	0.0	7.1	60.0	17.2	36.1	3.7	51.5	0.0
MOULTRIE	1992	13930	1,191.7	166	0	2	1	4	49	106	4	0
MOULTRIE	1991	13930	775.3	108	0	0	0	4	28	74	2	0
PERCENT CHANGE		0.0	53.7	53.7	0.0	0.0	0.0	0.0	75.0	43.2	100.0	0.0

OGLE	1992	45957	1,370.8	630	0	10	1	12	84	509	14	0
OGLE	1991	45957	2,156.4	991	0	10	0	24	125	790	34	8
PERCENT CHANGE		0.0	-36.4	-36.4	0.0	0.0	0.0	-50.0	-32.8	-35.6	-58.8	-100.0
PEORIA	1992	182827	7,246.7	13249	15	145	597	1280	3182	7434	488	108
PEORIA	1991	182827	7,049.3	12888	18	157	510	1227	3036	7414	427	99
PERCENT CHANGE		0.0	2.8	2.8	-16.7	-7.6	17.1	4.3	4.8	0.3	14.3	9.1
PERRY	1992	21412	1,821.4	390	1	6	1	34	97	240	11	0
PERRY	1991	21412	2,012.9	431	2	7	3	23	113	264	16	3
PERCENT CHANGE		0.0	-9.5	-9.5	-50.0	-14.3	-66.7	47.8	-14.2	-9.1	-31.3	-100.0
PIATT	1992	15548	2,257.5	351	0	2	1	16	83	229	17	3
PIATT	1991	15548	2,366.9	368	0	2	1	21	83	252	9	0
PERCENT CHANGE		0.0	-4.6	-4.6	0.0	0.0	0.0	-23.8	0.0	-9.1	88.9	0.0
PIKE	1992	17577	625.8	110	0	0	1	2	23	74	9	1
PIKE	1991	17577	1,228.9	216	0	1	0	4	43	156	11	1
PERCENT CHANGE		0.0	-49.1	-49.1	0.0	-100.0	0.0	-50.0	-46.5	-52.6	-18.2	0.0
POPE	1992	4373	983.3	43	0	2	0	2	11	26	2	0
POPE	1991	4373	1,783.7	78	0	0	0	3	14	55	4	2
PERCENT CHANGE		0.0	-44.9	-44.9	0.0	0.0	0.0	-33.3	-21.4	-52.7	-50.0	-100.0
PULASKI	1992	7523	186.1	14	0	0	1	4	4	3	2	0
PULASKI	1991	7523	478.5	36	0	0	3	11	4	17	1	0
PERCENT CHANGE		0.0	-61.1	-61.1	0.0	0.0	-66.7	-63.6	0.0	-82.4	100.0	0.0
PUTNAM	1992	5730	802.8	46	0	0	0	3	25	16	2	0
PUTNAM	1991	5730	506.1	29	0	1	0	0	14	14	0	0
PERCENT CHANGE		0.0	58.6	58.6	0.0	-100.0	0.0	0.0	78.6	14.3	0.0	0.0
RANDOLPH	1992	34583	1,393.7	482	0	5	6	8	131	302	23	7
RANDOLPH	1991	34583	1,798.6	622	1	8	4	32	201	338	34	4
PERCENT CHANGE		0.0	-22.5	-22.5	-100.0	-37.5	50.0	-75.0	-34.8	-10.7	-32.4	75.0
RICHLAND	1992	16545	2,919.3	483	0	2	1	11	179	268	18	4
RICHLAND	1991	16545	2,683.6	444	0	3	1	22	97	305	16	0
PERCENT CHANGE		0.0	8.8	8.8	0.0	-33.3	0.0	-50.0	84.5	-12.1	12.5	0.0

CRIME INDEX/CRIME RATE COMPARISON-1992/1991 CONT'D
COUNTIES

GEOGRAPHIC AREA	YEAR	POPULATION	RATE PER 100,000	TOTAL CRIME INDEX	MURDER	CRIMINAL SEXUAL ASSAULT	ROBBERY	AGRVT. ASSAULT/ BATTERY	BURGLARY	THEFT	MOTOR VEHICLE THEFT	ARSON
ROCK ISLAND	1992	148723	5,090.0	7570	9	79	179	471	1393	5163	245	31
ROCK ISLAND	1991	148723	4,932.0	7335	7	108	147	538	1471	4858	182	24
PERCENT CHANGE		0.0	3.2	3.2	28.6	-26.9	21.8	-12.5	-5.3	6.3	34.6	29.2
SALINE	1992	26551	1,382.2	367	1	0	1	14	80	257	12	2
SALINE	1991	26551	2,369.0	629	2	2	4	18	153	415	30	5
PERCENT CHANGE		0.0	-41.7	-41.7	-50.0	-100.0	-75.0	-22.2	-47.7	-38.1	-60.0	-60.0
SANGAMON	1992	178386	6,609.3	11790	11	160	487	949	3094	6493	503	93
SANGAMON	1991	178386	6,622.2	11813	10	123	338	880	2958	6953	461	90
PERCENT CHANGE		0.0	-0.2	-0.2	10.0	30.1	44.1	7.8	4.6	-6.6	9.1	3.3
SCHUYLER	1992	7498	1,240.3	93	0	0	0	3	11	79	0	0
SCHUYLER	1991	7498	1,267.0	95	0	0	0	2	10	82	1	0
PERCENT CHANGE		0.0	-2.1	-2.1	0.0	0.0	0.0	50.0	10.0	-3.7	-100.0	0.0
SCOTT	1992	5644	637.8	36	0	0	0	4	20	10	1	1
SCOTT	1991	5644	637.8	36	0	0	0	1	17	14	2	2
PERCENT CHANGE		0.0	0.0	0.0	0.0	0.0	0.0	300.0	17.6	-28.6	-50.0	-50.0
SHELBY	1992	22261	1,199.4	267	0	0	0	15	65	183	4	0
SHELBY	1991	22261	1,087.1	242	0	1	1	9	68	149	14	0
PERCENT CHANGE		0.0	10.3	10.3	0.0	-100.0	-100.0	66.7	-4.4	22.8	-71.4	0.0
ST. CLAIR	1992	262852	5,315.5	13972	76	179	693	1770	3209	6356	1579	110
ST. CLAIR	1991	262852	5,566.3	14631	81	190	696	1944	3287	6603	1748	82
PERCENT CHANGE		0.0	-4.5	-4.5	-6.2	-5.8	-0.4	-9.0	-2.4	-3.7	-9.7	34.1
STARK	1992	6534	1,744.7	114	0	0	0	5	24	84	0	1
STARK	1991	6534	1,882.5	123	0	1	1	2	55	58	5	1
PERCENT CHANGE		0.0	-7.3	-7.3	0.0	-100.0	-100.0	150.0	-56.4	44.8	-100.0	0.0
STEPHENSON	1992	48052	4,043.5	1943	6	4	40	62	278	1479	64	10
STEPHENSON	1991	48052	3,933.2	1890	1	10	22	109	283	1407	44	14
PERCENT CHANGE		0.0	2.8	2.8	500.0	-60.0	81.8	-43.1	-1.8	5.1	45.5	-28.6
TAZEWELL	1992	123692	3,125.5	3866	0	41	21	162	856	2620	116	50
TAZEWELL	1991	123692	2,583.0	3195	2	29	15	106	720	2187	115	21
PERCENT CHANGE		0.0	21.0	21.0	-100.0	41.4	40.0	52.8	18.9	19.8	0.9	138.1

UNION	1992	17619	1,611.9	284	2	0	5	18	34	205	16	4
UNION	1991	17619	1,532.4	270	0	6	1	21	25	197	16	4
PERCENT CHANGE		0.0	5.2	5.2	0.0	-100.0	400.0	-14.3	36.0	4.1	0.0	0.0
VERMILION	1992	88257	5,138.4	4535	3	89	112	290	1111	2740	169	21
VERMILION	1991	88257	5,187.1	4578	0	65	84	344	1088	2809	154	34
PERCENT CHANGE		0.0	-0.9	-0.9	0.0	36.9	33.3	-15.7	2.1	-2.5	9.7	-38.2
WABASH	1992	13111	2,295.8	301	0	0	1	6	71	218	3	2
WABASH	1991	13111	2,425.4	318	0	0	1	8	73	230	5	1
PERCENT CHANGE		0.0	-5.3	-5.3	0.0	0.0	0.0	-25.0	-2.7	-5.2	-40.0	100.0
WARREN	1992	19181	2,726.7	523	0	8	1	18	137	344	10	5
WARREN	1991	19181	3,039.5	583	0	4	2	17	157	381	17	5
PERCENT CHANGE		0.0	-10.3	-10.3	0.0	100.0	-50.0	5.9	-12.7	-9.7	-41.2	0.0
WASHINGTON	1992	14965	1,557.0	233	0	0	0	4	83	129	16	1
WASHINGTON	1991	14965	1,583.7	237	0	0	0	2	76	149	8	2
PERCENT CHANGE		0.0	-1.7	-1.7	0.0	0.0	0.0	100.0	9.2	-13.4	100.0	-50.0
WAYNE	1992	17241	1,305.0	225	0	0	1	12	51	149	12	0
WAYNE	1991	17241	1,583.4	273	0	2	0	16	87	152	15	1
PERCENT CHANGE		0.0	-17.6	-17.6	0.0	-100.0	0.0	-25.0	-41.4	-2.0	-20.0	-100.0
WHITE	1992	16522	1,180.2	195	0	7	0	7	46	126	9	0
WHITE	1991	16522	1,470.8	243	0	0	1	13	70	143	15	1
PERCENT CHANGE		0.0	-19.8	-19.8	0.0	0.0	-100.0	-46.2	-34.3	-11.9	-40.0	-100.0
WHITESIDE	1992	60186	3,323.0	2000	0	24	9	45	461	1369	77	15
WHITESIDE	1991	60186	3,374.5	2031	0	22	13	61	495	1375	54	11
PERCENT CHANGE		0.0	-1.5	-1.5	0.0	9.1	-30.8	-26.2	-6.9	-0.4	42.6	36.4
WILL	1992	357313	4,346.3	15530	21	143	345	867	2991	9596	1428	139
WILL	1991	357313	4,740.4	16938	30	143	401	934	3327	10563	1429	111
PERCENT CHANGE		0.0	-8.3	-8.3	-30.0	0.0	-14.0	-7.2	-10.1	-9.2	-0.1	25.2
WILLIAMSON	1992	57733	3,594.1	2075	3	20	33	78	512	1303	113	13
WILLIAMSON	1991	57733	3,443.4	1988	2	21	21	90	491	1255	97	11
PERCENT CHANGE		0.0	4.4	4.4	50.0	-4.8	57.1	-13.3	4.3	3.8	16.5	18.2

CRIME INDEX/CRIME RATE COMPARISON-1992/1991 CONT'D
COUNTIES

GEOGRAPHIC AREA	YEAR	POPULATION	RATE PER 100,000	TOTAL CRIME INDEX	MURDER	CRIMINAL SEXUAL ASSAULT	ROBBERY	AGRVT. ASSAULT/ BATTERY	BURGLARY	THEFT	MOTOR VEHICLE THEFT	ARSON
WINNEBAGO	1992	252913	8,446.4	21362	13	266	758	1196	5730	11853	1476	70
WINNEBAGO	1991	252913	8,213.5	20773	15	237	605	1189	4906	12224	1540	57
PERCENT CHANGE		0.0	2.8	2.8	-13.3	12.2	25.3	0.6	16.8	-3.0	-4.2	22.8
WOODFORD	1992	32653	931.0	304	0	2	0	22	73	197	7	3
WOODFORD	1991	32653	998.4	326	0	6	0	16	68	214	19	3
PERCENT CHANGE		0.0	-6.7	-6.7	0.0	-66.7	0.0	37.5	7.4	-7.9	-63.2	0.0

CRIME INDEX/CRIME RATE COMPARISON-1992/1991
ILLINOIS STATE POLICE, DIVISION OF STATE TROOPERS (Figures include assists to other agencies)

GEOGRAPHIC AREA	COUNTY	YEAR	POPULATION	RATE PER 100,000	TOTAL CRIME INDEX	MURDER	CRIMINAL SEXUAL ASSAULT	ROBBERY	AGRVT. ASSAULT/ BATTERY	BURGLARY	THEFT	MOTOR VEHICLE THEFT	ARSON
DIVISION OF STATE TROOPERS TOTAL		1992	0	0.0	1213	7	36	69	200	20	661	211	9
		1991	0	0.0	1072	6	22	39	198	51	567	181	8
PERCENT CHANGE			0.0	0.0	13.2	16.7	63.6	76.9	1.0	-60.8	16.6	16.6	12.5
ISP DISTRICT 1	WHITESIDE	1992	0	0.0	25	0	0	0	5	1	17	1	1
ISP DISTRICT 1	WHITESIDE	1991	0	0.0	26	0	3	0	5	1	15	2	0
PERCENT CHANGE			0.0	0.0	-3.8	0.0	-100.0	0.0	0.0	0.0	13.3	-50.0	0.0
ISP DISTRICT 10	CHAMPAIGN	1992	0	0.0	36	0	0	1	5	0	22	8	0
ISP DISTRICT 10	CHAMPAIGN	1991	0	0.0	33	0	1	0	10	1	16	5	0
PERCENT CHANGE			0.0	0.0	9.1	0.0	-100.0	0.0	-50.0	-100.0	37.5	60.0	0.0
ISP DISTRICT 11	MADISON	1992	0	0.0	150	1	13	19	10	2	84	20	1
ISP DISTRICT 11	MADISON	1991	0	0.0	140	4	6	10	15	7	70	25	3
PERCENT CHANGE			0.0	0.0	7.1	-75.0	116.7	90.0	-33.3	-71.4	20.0	-20.0	-66.7
ISP DISTRICT 12	EFFINGHAM	1992	0	0.0	76	2	1	0	8	2	53	10	0
ISP DISTRICT 12	EFFINGHAM	1991	0	0.0	60	0	2	2	6	1	42	6	1
PERCENT CHANGE			0.0	0.0	26.7	0.0	-50.0	-100.0	33.3	100.0	26.2	66.7	-100.0
ISP DISTRICT 13	PERRY	1992	0	0.0	53	0	1	2	12	3	21	13	1
ISP DISTRICT 13	PERRY	1991	0	0.0	44	0	1	0	19	0	14	10	0
PERCENT CHANGE			0.0	0.0	20.5	0.0	0.0	0.0	-36.8	0.0	50.0	30.0	0.0
ISP DISTRICT 14	MCDONOUGH	1992	0	0.0	15	0	0	0	1	0	10	4	0
ISP DISTRICT 14	MCDONOUGH	1991	0	0.0	16	0	0	0	3	4	9	0	0
PERCENT CHANGE			0.0	0.0	-6.3	0.0	0.0	0.0	-66.7	-100.0	11.1	0.0	0.0
ISP DISTRICT 15	DU PAGE	1992	0	0.0	120	0	1	7	7	1	93	11	0
ISP DISTRICT 15	DU PAGE	1991	0	0.0	82	0	0	5	11	3	54	9	0
PERCENT CHANGE			0.0	0.0	46.3	0.0	0.0	40.0	-36.4	-66.7	72.2	22.2	0.0
ISP DISTRICT 16	WINNEBAGO	1992	0	0.0	46	0	2	0	6	2	29	7	0
ISP DISTRICT 16	WINNEBAGO	1991	0	0.0	20	0	0	0	3	1	10	4	2
PERCENT CHANGE			0.0	0.0	130.0	0.0	0.0	0.0	100.0	100.0	190.0	75.0	-100.0
ISP DISTRICT 17	LA SALLE	1992	0	0.0	37	0	0	0	4	0	28	5	0
ISP DISTRICT 17	LA SALLE	1991	0	0.0	36	0	2	2	2	1	24	5	0
PERCENT CHANGE			0.0	0.0	2.8	0.0	-100.0	-100.0	100.0	-100.0	16.7	0.0	0.0

ISP DISTRICT 18	MONTGOMERY	1992	0	0.0	37	0	0	2	7	0	17	11	0
ISP DISTRICT 18	MONTGOMERY	1991	0	0.0	30	0	0	1	4	0	16	8	1
PERCENT CHANGE			0.0	0.0	23.3	0.0	0.0	100.0	75.0	0.0	6.3	37.5	-100.0
ISP DISTRICT 19	WHITE	1992	0	0.0	47	0	1	3	13	0	22	7	1
ISP DISTRICT 19	WHITE	1991	0	0.0	46	0	1	1	12	2	24	6	0
PERCENT CHANGE			0.0	0.0	2.2	0.0	0.0	200.0	8.3	-100.0	-8.3	16.7	0.0
ISP DISTRICT 2	KANE	1992	0	0.0	43	0	3	3	12	0	20	5	0
ISP DISTRICT 2	KANE	1991	0	0.0	37	0	0	0	4	2	24	7	0
PERCENT CHANGE			0.0	0.0	16.2	0.0	0.0	0.0	200.0	-100.0	-16.7	-28.6	0.0
ISP DISTRICT 20	PIKE	1992	0	0.0	57	1	1	0	20	0	24	8	3
ISP DISTRICT 20	PIKE	1991	0	0.0	45	1	0	0	16	1	21	6	0
PERCENT CHANGE			0.0	0.0	26.7	0.0	0.0	0.0	25.0	-100.0	14.3	33.3	0.0
ISP DISTRICT 21	IROQUOIS	1992	0	0.0	20	0	0	0	3	2	10	5	0
ISP DISTRICT 21	IROQUOIS	1991	0	0.0	27	0	0	0	7	5	10	5	0
PERCENT CHANGE			0.0	0.0	-25.9	0.0	0.0	0.0	-57.1	-60.0	0.0	0.0	0.0
ISP DISTRICT 22	PULASKI	1992	0	0.0	38	0	2	0	6	0	22	7	1
ISP DISTRICT 22	PULASKI	1991	0	0.0	35	1	2	2	7	2	12	9	0
PERCENT CHANGE			0.0	0.0	8.6	-100.0	0.0	-100.0	-14.3	-100.0	83.3	-22.2	0.0
ISP DISTRICT 3	COOK	1992	0	0.0	75	0	0	12	17	0	21	25	0
ISP DISTRICT 3	COOK	1991	0	0.0	105	0	2	9	25	11	32	26	0
PERCENT CHANGE			0.0	0.0	-28.6	0.0	-100.0	33.3	-32.0	-100.0	-34.4	-3.8	0.0
ISP DISTRICT 4	COOK	1992	0	0.0	98	3	3	10	28	3	31	20	0
ISP DISTRICT 4	COOK	1991	0	0.0	78	0	0	2	17	0	37	22	0
PERCENT CHANGE			0.0	0.0	25.6	0.0	0.0	400.0	64.7	0.0	-16.2	-9.1	0.0
ISP DISTRICT 5	WILL	1992	0	0.0	83	0	4	5	5	1	50	17	1
ISP DISTRICT 5	WILL	1991	0	0.0	79	0	1	2	3	3	61	9	0
PERCENT CHANGE			0.0	0.0	5.1	0.0	300.0	150.0	66.7	-66.7	-18.0	88.9	0.0
ISP DISTRICT 50	SANGAMON	1992	0	0.0	12	0	0	0	3	0	8	1	0
ISP DISTRICT 50	SANGAMON	1991	0	0.0	12	0	0	0	1	1	10	0	0

1 ONE OR MORE MONTHS MISSING 2 NO INDEX CRIMES 3 NO RETURN FROM AGENCY 4 REPORTED THRU OTHER AGENCY 5 PARTIAL YEAR REPORTING

CRIME INDEX/CRIME RATE COMPARISON-1992/1991 CONT'D
ILLINOIS STATE POLICE, DIVISION OF STATE TROOPERS (Figures include assists to other agencies)

GEOGRAPHIC AREA	COUNTY	YEAR	POPULATION	RATE PER 100,000	TOTAL CRIME INDEX	MURDER	CRIMINAL SEXUAL ASSAULT	ROBBERY	AGRVT. ASSAULT/ BATTERY	BURGLARY	THEFT	MOTOR VEHICLE THEFT	ARSON
ISP DISTRICT 6	LIVINGSTON	1992	0	0.0	27	0	0	1	2	3	18	3	0
ISP DISTRICT 6	LIVINGSTON	1991	0	0.0	26	0	1	0	3	0	17	5	0
PERCENT CHANGE			0.0	0.0	3.8	0.0	-100.0	0.0	-33.3	0.0	5.9	-40.0	0.0
ISP DISTRICT 7	ROCK ISLAND	1992	0	0.0	20	0	0	0	6	0	13	1	0
ISP DISTRICT 7	ROCK ISLAND	1991	0	0.0	22	0	0	0	6	2	9	5	0
PERCENT CHANGE			0.0	0.0	-9.1	0.0	0.0	0.0	0.0	-100.0	44.4	-80.0	0.0
ISP DISTRICT 8	WOODFORD	1992	0	0.0	29	0	1	0	4	0	17	7	0
ISP DISTRICT 8	WOODFORD	1991	0	0.0	24	0	0	0	3	2	17	1	1
PERCENT CHANGE			0.0	0.0	20.8	0.0	0.0	0.0	33.3	-100.0	0.0	600.0	-100.0
ISP DISTRICT 9	SANGAMON	1992	0	0.0	69	0	3	4	16	0	31	15	0
ISP DISTRICT 9	SANGAMON	1991	0	0.0	49	0	0	3	16	1	23	6	0
PERCENT CHANGE			0.0	0.0	40.8	0.0	0.0	33.3	0.0	-100.0	34.8	150.0	0.0

CRIME INDEX/CRIME RATE COMPARISON-1992/1991
ILLINOIS STATE POLICE, DIVISION OF CRIMINAL INVESTIGATION (Figures include assists to other agencies)

GEOGRAPHIC AREA	COUNTY	YEAR	POPULATION	RATE PER 100,000	TOTAL CRIME INDEX	MURDER	CRIMINAL SEXUAL ASSAULT	ROBBERY	AGRVT. ASSAULT/ BATTERY	BURGLARY	THEFT	MOTOR VEHICLE THEFT	ARSON
DIVISION OF CRIMINAL INVESTIGATION		1992	0	0.0	393	33	162	16	18	23	119	16	6
	TOTAL	1991	0	0.0	505	25	176	16	30	37	187	22	12
PERCENT CHANGE			0.0	0.0	-22.2	32.0	-8.0	0.0	-40.0	-37.8	-36.4	-27.3	-50.0
DCI MEG UNITS	SANGAMON	1992	0	0.0	14	3	0	2	0	2	7	0	0
DCI MEG UNITS	SANGAMON	1991	0	0.0	20	1	0	2	5	2	8	2	0
PERCENT CHANGE			0.0	0.0	-30.0	200.0	0.0	0.0	-100.0	0.0	-12.5	-100.0	0.0
DIVISION OF INVEST	SANGAMON	1992	0	0.0	379	30	162	14	18	21	112	16	6
DIVISION OF INVEST	SANGAMON	1991	0	0.0	485	24	176	14	25	35	179	20	12
PERCENT CHANGE			0.0	0.0	-21.9	25.0	-8.0	0.0	-28.0	-40.0	-37.4	-20.0	-50.0

CRIME INDEX/CRIME RATE COMPARISON-1992/1991
HOSPITALS

GEOGRAPHIC AREA	COUNTY	YEAR	POPULATION	RATE PER 100,000	TOTAL CRIME INDEX	MURDER	CRIMINAL SEXUAL ASSAULT	ROBBERY	AGRVT. ASSAULT/ BATTERY	BURGLARY	THEFT	MOTOR VEHICLE THEFT	ARSON
HOSPITALS TOTAL		1992	0	0.0	598	0	0	9	6	28	546	9	0
		1991	0	0.0	600	0	1	19	1	31	525	23	0
PERCENT CHANGE			0.0	0.0	-0.3	0.0	-100.0	-52.6	500.0	-9.7	4.0	-60.9	0.0
COOK COUNTY HOSP.	COOK	1992	0	0.0	522	0	0	9	6	22	477	8	0
COOK COUNTY HOSP.	COOK	1991	0	0.0	522	0	1	19	1	30	449	22	0
PERCENT CHANGE			0.0	0.0	0.0	0.0	-100.0	-52.6	500.0	-26.7	6.2	-63.6	0.0
OAK FOREST HOSP.	COOK	1992	0	0.0	76	0	0	0	0	6	69	1	0
OAK FOREST HOSP.	COOK	1991	0	0.0	78	0	0	0	0	1	76	1	0
PERCENT CHANGE			0.0	0.0	-2.6	0.0	0.0	0.0	0.0	500.0	-9.2	0.0	0.0

CRIME INDEX/CRIME RATE COMPARISON-1992/1991
RAILROADS

GEOGRAPHIC AREA	COUNTY	YEAR	POPULATION	RATE PER 100,000	TOTAL CRIME INDEX	MURDER	CRIMINAL SEXUAL ASSAULT	ROBBERY	AGRVT. ASSAULT/ BATTERY	BURGLARY	THEFT	MOTOR VEHICLE THEFT	ARSON
RAILROADS TOTAL		1992	0	0.0	1934	0	1	21	14	1017	811	64	6
		1991	0	0.0	1890	0	2	35	14	973	805	50	11
PERCENT CHANGE			0.0	0.0	2.3	0.0	-50.0	-40.0	0.0	4.5	0.7	28.0	-45.5
ALTON-SOUTHERN RR	ST. CLAIR	1992	0	0.0	1	0	0	0	0	1	0	0	0
ALTON-SOUTHERN RR	ST. CLAIR	1991	0	0.0	2	0	0	0	0	1	1	0	0
PERCENT CHANGE			0.0	0.0	-50.0	0.0	0.0	0.0	0.0	0.0	-100.0	0.0	0.0
BELT RAILWAY	COOK	3 1992	0	0.0	0	0	0	0	0	0	0	0	0
BELT RAILWAY	COOK	3 1991	0	0.0	0	0	0	0	0	0	0	0	0
PERCENT CHANGE			0.0	0.0	0.0	0.0	0.0	0.0	0.0	0.0	0.0	0.0	0.0
CHI-ILL MIDLAND RR	SANGAMON	1 1992	0	0.0	0	0	0	0	0	0	0	0	0
CHI-ILL MIDLAND RR	SANGAMON	1991	0	0.0	4	0	0	0	0	0	4	0	0
CHICAGO NW RR	COOK	1 1992	0	0.0	943	0	0	3	3	757	177	3	0
CHICAGO NW RR	COOK	1991	0	0.0	1005	0	0	2	5	798	196	4	0
CHICAGO NW RR	MADISON	4 1992	0	0.0	0	0	0	0	0	0	0	0	0
CHICAGO NW RR	MADISON	1991	0	0.0	0	0	0	0	0	0	0	0	0
PERCENT CHANGE			0.0	0.0	0.0	0.0	0.0	0.0	0.0	0.0	0.0	0.0	0.0
CSX TRANSPORTATION	COOK	1992	0	0.0	71	0	0	0	0	3	68	0	0
CSX TRANSPORTATION	COOK	1991	0	0.0	29	0	0	0	0	18	11	0	0
PERCENT CHANGE			0.0	0.0	144.8	0.0	0.0	0.0	0.0	-83.3	518.2	0.0	0.0
ELGIN-JOLIET-EAST	WILL	1992	0	0.0	11	0	0	0	0	3	8	0	0
ELGIN-JOLIET-EAST	WILL	1991	0	0.0	27	0	0	0	0	3	22	0	2
PERCENT CHANGE			0.0	0.0	-59.3	0.0	0.0	0.0	0.0	0.0	-63.6	0.0	-100.0
ICG ILLINOIS RR	ICG - TOTAL	1992	0	0.0	69	0	0	0	0	31	36	0	2
ICG ILLINOIS RR	ICG - TOTAL	1991	0	0.0	90	0	0	0	3	29	54	0	4
PERCENT CHANGE			0.0	0.0	-23.3	0.0	0.0	0.0	-100.0	6.9	-33.3	0.0	-50.0
IN HARBOR BELT RR	COOK	1 1992	0	0.0	0	0	0	0	0	0	0	0	0
IN HARBOR BELT RR	COOK	4 1991	0	0.0	0	0	0	0	0	0	0	0	0

1 ONE OR MORE MONTHS MISSING 2 NO INDEX CRIMES 3 NO RETURN FROM AGENCY 4 REPORTED THRU OTHER AGENCY
5 PARTIAL YEAR REPORTING

CRIME INDEX/CRIME RATE COMPARISON-1992/1991 CONT'D
RAILROADS

GEOGRAPHIC AREA	COUNTY	YEAR	POPULATION	RATE PER 100,000	TOTAL CRIME INDEX	MURDER	CRIMINAL SEXUAL ASSAULT	ROBBERY	AGRVT. ASSAULT/ BATTERY	BURGLARY	THEFT	MOTOR VEHICLE THEFT	ARSON
METRA POLICE DEPT	COOK	1992	0	0.0	475	0	1	18	9	42	349	54	2
METRA POLICE DEPT	COOK	1991	0	0.0	418	0	1	32	4	54	282	42	3
PERCENT CHANGE			0.0	0.0	13.6	0.0	0.0	-43.8	125.0	-22.2	23.8	28.6	-33.3
NOR & WEST RR	MACON	1992	0	0.0	23	0	0	0	0	5	18	0	0
NOR & WEST RR	MACON	4 1991	0	0.0	0	0	0	0	0	0	0	0	0
PERCENT CHANGE			0.0	0.0	0.0	0.0	0.0	0.0	0.0	0.0	0.0	0.0	0.0
NORFOLK SOUTH RR	COOK	1992	0	0.0	98	0	0	0	1	83	12	2	0
NORFOLK SOUTH RR	COOK	5 1991	0	0.0	79	0	1	0	0	27	51	0	0
PERCENT CHANGE			0.0	0.0	24.1	0.0	-100.0	0.0	0.0	207.4	-76.5	0.0	0.0
SANTA FE RAILWAY	COOK	1992	0	0.0	133	0	0	0	1	62	67	3	0
SANTA FE RAILWAY	COOK	1991	0	0.0	93	0	0	0	1	13	78	0	1
PERCENT CHANGE			0.0	0.0	43.0	0.0	0.0	0.0	0.0	376.9	-14.1	0.0	-100.0
SOO LINE RR	DU PAGE	1992	0	0.0	60	0	0	0	0	0	58	2	0
SOO LINE RR	DU PAGE	1991	0	0.0	61	0	0	0	0	0	60	1	0
PERCENT CHANGE			0.0	0.0	-1.6	0.0	0.0	0.0	0.0	0.0	-3.3	100.0	0.0
ST. LOUIS SW RR	ST. CLAIR	1992	0	0.0	50	0	0	0	0	30	18	0	2
ST. LOUIS SW RR	ST. CLAIR	1991	0	0.0	64	0	0	1	0	26	36	0	1
PERCENT CHANGE			0.0	0.0	-21.9	0.0	0.0	-100.0	0.0	15.4	-50.0	0.0	100.0
UNION PACIFIC RR	COOK	3 1992	0	0.0	0	0	0	0	0	0	0	0	0
UNION PACIFIC RR	COOK	1991	0	0.0	15	0	0	0	1	3	8	3	0
PERCENT CHANGE			0.0	0.0	-100.0	0.0	0.0	0.0	-100.0	-100.0	-100.0	-100.0	0.0
UNION PACIFIC RR	ST. CLAIR	3 1992	0	0.0	0	0	0	0	0	0	0	0	0
UNION PACIFIC RR	ST. CLAIR	1991	0	0.0	3	0	0	0	0	1	2	0	0
PERCENT CHANGE			0.0	0.0	-100.0	0.0	0.0	0.0	0.0	-100.0	-100.0	0.0	0.0

1 ONE OR MORE MONTHS MISSING 2 NO INDEX CRIMES 3 NO RETURN FROM AGENCY 4 REPORTED THRU OTHER AGENCY
5 PARTIAL YEAR REPORTING

CRIME INDEX/CRIME RATE COMPARISON-1992/1991
PARK DISTRICTS

GEOGRAPHIC AREA	COUNTY	YEAR	POPULATION	RATE PER 100,000	TOTAL CRIME INDEX	MURDER	CRIMINAL SEXUAL ASSAULT	ROBBERY	AGRVT. ASSAULT/ BATTERY	BURGLARY	THEFT	MOTOR VEHICLE THEFT	ARSON
PARK DISTRICTS TOTAL		1992	0	0.0	325	0	5	15	24	48	218	7	8
		1991	0	0.0	368	1	7	25	27	61	238	4	5
PERCENT CHANGE			0.0	0.0	-11.7	-100.0	-28.6	-40.0	-11.1	-21.3	-8.4	75.0	60.0
DECATUR PK DIST	MACON	1992	0	0.0	56	0	1	1	1	18	32	0	3
DECATUR PK DIST	MACON	1991	0	0.0	46	1	1	3	2	7	31	1	0
PERCENT CHANGE			0.0	0.0	21.7	-100.0	0.0	-66.7	-50.0	157.1	3.2	-100.0	0.0
MUNDELEIN PK DIST	LAKE	1 1992	0	0.0	0	0	0	0	0	0	0	0	0
MUNDELEIN PK DIST	LAKE	4 1991	0	0.0	0	0	0	0	0	0	0	0	0
PEKIN PK DIST	TAZEWELL	1992	0	0.0	27	0	0	0	3	0	23	0	1
PEKIN PK DIST	TAZEWELL	1991	0	0.0	26	0	0	0	0	5	20	0	1
PERCENT CHANGE			0.0	0.0	3.8	0.0	0.0	0.0	0.0	-100.0	15.0	0.0	0.0
ROCKFORD PK DIST	WINNEBAGO	1992	0	0.0	206	0	3	10	15	29	141	6	2
ROCKFORD PK DIST	WINNEBAGO	1991	0	0.0	252	0	5	16	20	44	160	3	4
PERCENT CHANGE			0.0	0.0	-18.3	0.0	-40.0	-37.5	-25.0	-34.1	-11.9	100.0	-50.0
SPRINGFIELD PK DIS	SANGAMON	1 1992	0	0.0	36	0	1	4	5	1	22	1	2
SPRINGFIELD PK DIS	SANGAMON	1991	0	0.0	44	0	1	6	5	5	27	0	0

CRIME INDEX/CRIME RATE COMPARISON-1992/1991
AIRPORT

GEOGRAPHIC AREA	COUNTY	YEAR	POPULATION	RATE PER 100,000	TOTAL CRIME INDEX	MURDER	CRIMINAL SEXUAL ASSAULT	ROBBERY	AGRVT. ASSAULT/ BATTERY	BURGLARY	THEFT	MOTOR VEHICLE THEFT	ARSON
AIRPORT TOTAL		1992	0	0.0	14	0	0	0	0	1	13	0	0
		1991	0	0.0	22	0	0	0	1	2	18	1	0
PERCENT CHANGE			0.0	0.0	-36.4	0.0	0.0	0.0	-100.0	-50.0	-27.8	-100.0	0.0
ROCKFORD AIRPORT	WINNEBAGO	1992	0	0.0	14	0	0	0	0	1	13	0	0
ROCKFORD AIRPORT	WINNEBAGO	1991	0	0.0	22	0	0	0	1	2	18	1	0
PERCENT CHANGE			0.0	0.0	-36.4	0.0	0.0	0.0	-100.0	-50.0	-27.8	-100.0	0.0

CRIME INDEX/CRIME RATE COMPARISON-1992/1991
OTHER AGENCIES

GEOGRAPHIC AREA	COUNTY	YEAR	POPULATION	RATE PER 100,000	TOTAL CRIME INDEX	MURDER	CRIMINAL SEXUAL ASSAULT	ROBBERY	AGRVT. ASSAULT/ BATTERY	BURGLARY	THEFT	MOTOR VEHICLE THEFT	ARSON
OTHER AGENCIES TOTAL		1992	0	0.0	214	0	1	1	7	24	167	7	7
		1991	0	0.0	728	4	14	34	49	42	557	24	4
PERCENT CHANGE			0.0	0.0	-70.6	-100.0	-92.9	-97.1	-85.7	-42.9	-70.0	-70.8	75.0
CHAMPAIGN FOR PREV	CHAMPAIGN	4 1992	0	0.0	0	0	0	0	0	0	0	0	0
CHAMPAIGN FOR PREV	CHAMPAIGN	1991	0	0.0	8	0	1	0	0	2	3	1	1
PERCENT CHANGE			0.0	0.0	-100.0	0.0	-100.0	0.0	0.0	-100.0	-100.0	-100.0	-100.0
CHARLESTON ARSON	COLES	1992	0	0.0	5	0	0	0	0	0	0	0	5
CHARLESTON ARSON	COLES	4 1991	0	0.0	0	0	0	0	0	0	0	0	0
PERCENT CHANGE			0.0	0.0	0.0	0.0	0.0	0.0	0.0	0.0	0.0	0.0	0.0
CMS POLICE	COOK	1992	0	0.0	78	0	0	1	0	0	77	0	0
CMS POLICE	COOK	1991	0	0.0	156	0	0	0	1	4	151	0	0
PERCENT CHANGE			0.0	0.0	-50.0	0.0	0.0	0.0	-100.0	-100.0	-49.0	0.0	0.0
CMS SECURITY PD	COOK	1992	0	0.0	41	0	0	0	0	4	34	3	0
CMS SECURITY PD	COOK	1991	0	0.0	49	0	1	0	0	2	41	5	0
PERCENT CHANGE			0.0	0.0	-16.3	0.0	-100.0	0.0	0.0	100.0	-17.1	-40.0	0.0
COOK FOREST PRESRV	COOK	1 1992	0	0.0	30	0	0	0	6	10	14	0	0
COOK FOREST PRESRV	COOK	1991	0	0.0	447	4	12	33	41	28	311	15	3
DEPT CONSERVATION	SANGAMON	2 1992	0	0.0	0	0	0	0	0	0	0	0	0
DEPT CONSERVATION	SANGAMON	1991	0	0.0	6	0	0	0	0	0	6	0	0
PERCENT CHANGE			0.0	0.0	-100.0	0.0	0.0	0.0	0.0	0.0	-100.0	0.0	0.0
DUPAGE FOREST PRES	DU PAGE	1992	0	0.0	50	0	0	0	1	10	34	4	1
DUPAGE FOREST PRES	DU PAGE	1991	0	0.0	32	0	0	0	4	4	21	3	0
PERCENT CHANGE			0.0	0.0	56.3	0.0	0.0	0.0	-75.0	150.0	61.9	33.3	0.0
ILL COMMERCE COMM	SANGAMON	2 1992	0	0.0	0	0	0	0	0	0	0	0	0
ILL COMMERCE COMM	SANGAMON	2 1991	0	0.0	0	0	0	0	0	0	0	0	0
PERCENT CHANGE			0.0	0.0	0.0	0.0	0.0	0.0	0.0	0.0	0.0	0.0	0.0
LAKE FOREST PRESRV	LAKE	2 1992	0	0.0	0	0	0	0	0	0	0	0	0
LAKE FOREST PRESRV	LAKE	1991	0	0.0	19	0	0	0	3	1	15	0	0
PERCENT CHANGE			0.0	0.0	-100.0	0.0	0.0	0.0	-100.0	-100.0	-100.0	0.0	0.0

1 ONE OR MORE MONTHS MISSING 2 NO INDEX CRIMES 3 NO RETURN FROM AGENCY 4 REPORTED THRU OTHER AGENCY
5 PARTIAL YEAR REPORTING

CRIME INDEX/CRIME RATE COMPARISON-1992/1991
OTHER AGENCIES

WILL FOREST PRESRV	WILL	1992	0	0.0	10	0	1	0	0	0	8	0	1
WILL FOREST PRESRV	WILL	1991	0	0.0	11	0	0	1	0	1	9	0	0
PERCENT CHANGE			0.0	0.0	-9.1	0.0	0.0	-100.0	0.0	-100.0	-11.1	0.0	0.0

1 ONE OR MORE MONTHS MISSING 2 NO INDEX CRIMES 3 NO RETURN FROM AGENCY 4 REPORTED THRU OTHER AGENCY
5 PARTIAL YEAR REPORTING

SECTION V

METROPOLITAN STATISTICAL AREAS

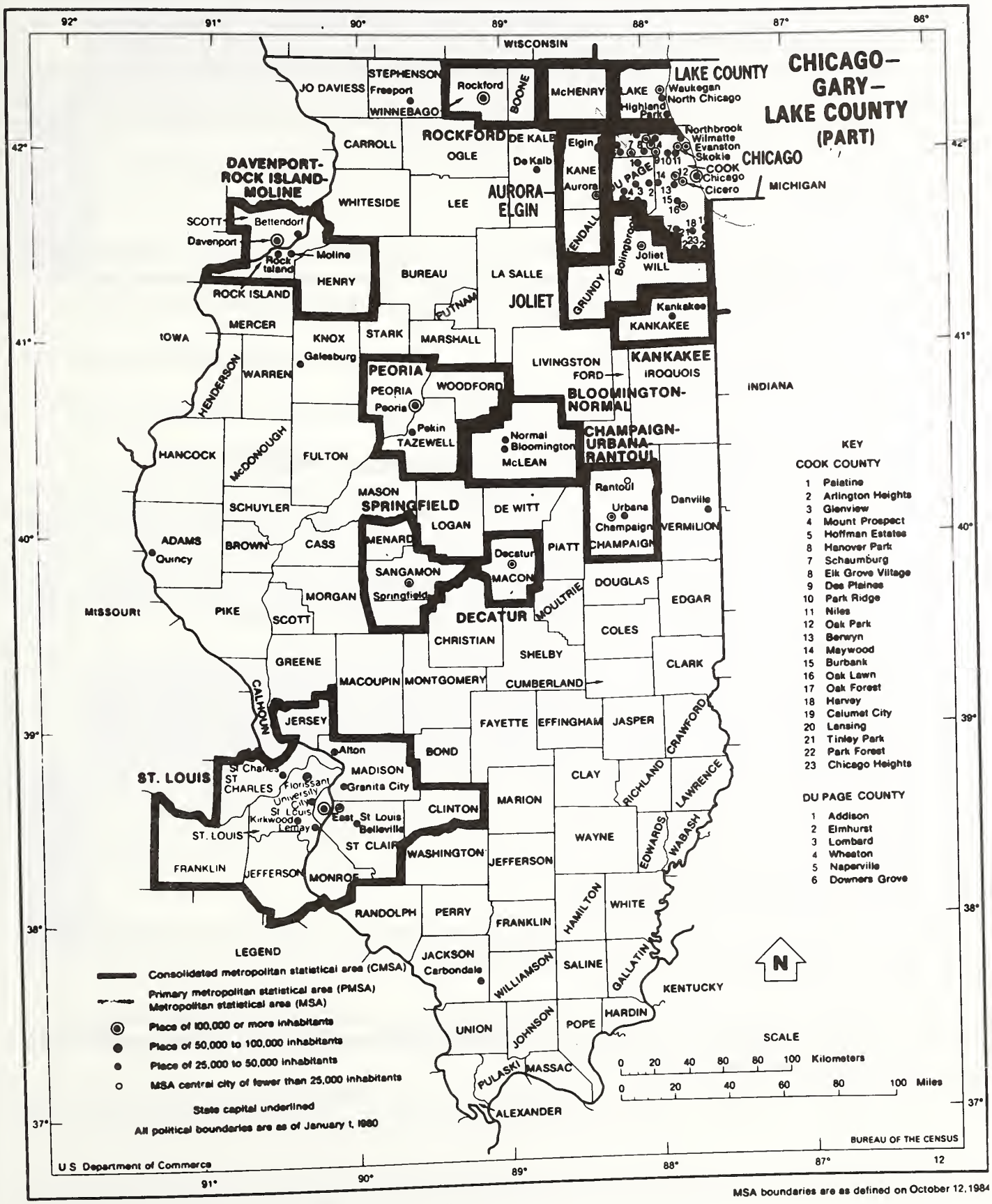

MSA boundaries are as defined on October 12, 1984

Metropolitan Statistical Areas

By 1980 standards, an area qualifies for recognition as an MSA in one of two ways: (1) if it includes a city of at least 50,000 population, or (2) if it includes an urbanized area of at least 50,000 population with a total metropolitan population of at least 100,000. In addition to the county containing the main city or urbanized area, an MSA may include additional counties having strong economic and social ties to the central county.* Two of the MSAs overlap with Iowa and Missouri. Areas outside of Illinois that are included in an MSA are not represented in the statistics presented here. In some cases, the percentages may not equal 100 due to rounding.

MSA Summary

The MSA summary includes MSA Large Municipalities, MSA Small Municipalities and Rural Areas Inside MSAs. The inhabitants of the large and small municipalities and rural areas that comprise the state's MSAs account for 82.6 percent of the state population. The total MSA index crimes account for 91.9 percent of the Illinois Crime Index.

*Source: U. S. Bureau of the Census

Crime Index/Crime Rate Comparison - 1992/1991

Total MSAs

	Population	Crime Rate per 100,000	Total Crime Index	Murder	Criminal Sexual Assault	Robbery	Aggrvt. Assault & Battery	Burglary	Theft	Motor Vehicle Theft	Arson
1991	9,446,157	6,898.7	651,661	1,268	5,974	51,966	58,477	115,350	340,683	73,759	4,184
1992	9,446,192	6,485.3	612,617	1,270	6,205	47,129	57,227	110,776	316,733	69,480	3,797
% Change	0.0	-6.0	-6.0	0.2	3.9	-9.3	-2.1	-4.0	-7.0	-5.8	-9.2

MSA Large Municipalities Summary

These municipalities are cities or "twin municipalities" within an MSA that have more than 50,000 people and exhibit characteristics of a major metropolitan center.

The inhabitants of the large municipalities represent 40.3 percent of the state's population and 48.8 percent of the MSAs' population. The large municipalities account for 62.9 percent of the Illinois index crimes and 68.4 percent of the total MSA index crimes.

Crime Index/Crime Rate Comparison - 1992/1991

Large Municipalities in MSAs

	Population	Crime Rate per 100,000	Total Crime Index	Murder	Criminal Sexual Assault	Robbery	Aggrvt. Assault & Battery	Burglary	Theft	Motor Vehicle Theft	Arson
1991	4,607,098	9,771.3	450,175	1,112	4,480	48,202	51,417	78,885	206,979	56,089	3,011
1992	4,607,098	9,098.0	419,155	1,125	4,566	43,254	50,148	74,880	189,374	53,228	2,580
% Change	0.0	-6.9	-6.9	1.2	1.9	-10.3	-2.5	-5.1	-8.5	-5.1	-14.3

MSA Small Municipalities Summary

Small municipalities are suburban areas within an MSA with a population of 50,000 or less.

The inhabitants of small municipalities represent 31.3 percent of the state's population and 37.9 percent of the MSAs' population. Small municipalities account for 24.8 percent of the Illinois index crimes and 26.9 percent of the total MSA index crimes.

Crime Index/Crime Rate Comparison - 1992/1991

Small Municipalities in MSAs

	Population	Crime Rate per 100,000	Total Crime Index	Murder	Criminal Sexual Assault	Robbery	Aggrvt. Assault & Battery	Burglary	Theft	Motor Vehicle Theft	Arson
1991	3,573,631	4,800.0	171,535	120	1,083	3,467	5,773	27,733	116,896	15,539	924
1992	3,580,237	4,609.8	165,041	114	1,177	3,557	5,761	27,080	111,945	14,439	968
% Change	0.2	-4.0	-3.8	-5.0	8.7	2.6	-0.2	-2.4	-4.2	-7.1	4.8

Rural Areas Inside MSAs (Sheriffs' Offices)

The rural areas in this section are comprised of the unincorporated population of the counties that are in MSAs. For I-UCR purposes, these rural areas are comprised of the sheriff's jurisdiction within an MSA.

The inhabitants of the rural areas within an MSA represent 11.0 percent of the state's population and 13.3 percent of the MSAs' population. They account for 4.3 percent of the Illinois index crimes and 4.6 percent of the total MSA index crimes.

Crime Index/Crime Rate Comparison - 1992/1991

Rural Areas Inside MSAs

	Population	Crime Rate per 100,000	Total Crime Index	Murder	Criminal Sexual Assault	Robbery	Aggrvt. Assault & Battery	Burglary	Theft	Motor Vehicle Theft	Arson
1991	1,265,428	2,366.9	29,951	36	411	297	1,287	8,732	16,808	2,131	249
1992	1,258,857	2,257.7	28,421	31	462	318	1,318	8,816	15,414	1,813	249
% Change	-0.5	-4.6	-5.1	-13.9	12.4	7.1	2.4	1.0	-8.3	-14.9	0.0

Rural Areas Outside MSAs (Sheriffs' Offices)

The rural areas in this section are comprised of the unincorporated population of the counties outside the MSAs. For I-UCR purposes, these rural areas are comprised of the sheriff's jurisdiction outside the MSA.

The inhabitants of the rural areas outside MSAs represent 8.4 percent of the state's population. They account for 1.9 percent of the Illinois index crimes.

Crime Index/Crime Rate Comparison - 1992/1991

Rural Areas Outside MSAs

	Population	Crime Rate per 100,000	Total Crime Index	Murder	Criminal Sexual Assault	Robbery	Aggrvt. Assault & Battery	Burglary	Theft	Motor Vehicle Theft	Arson
1991	974,290	1,469.2	14,314	12	181	65	560	4,921	7,873	591	111
1992	962,683	1,341.6	12,915	23	165	72	499	4,424	7,122	513	97
% Change	-1.2	-8.7	-9.8	91.7	-8.8	10.8	-10.9	-10.1	-9.5	-13.2	-12.6

Other Cities Summary

Other cities are urban places outside the MSAs. For I-UCR purposes, these are cities and towns outside the MSAs and surrounded by rural areas that are not under the jurisdiction of the county sheriffs' offices.

The inhabitants of other cities account for 8.9 percent of the state's population. Other cities account for 6.1 percent of the Illinois index crimes.

Crime Index/Crime Rate Comparison - 1992/1991

Other Cities

	Population	Crime Rate per 100,000	Total Crime Index	Murder	Criminal Sexual Assault	Robbery	Aggrvt. Assault & Battery	Burglary	Theft	Motor Vehicle Theft	Arson
1991	1,010,155	4,160.4	42,026	20	380	456	1,901	7,892	29,896	1,292	189
1992	1,021,727	3,991.6	40,783	26	398	506	1,673	7,976	28,768	1,210	226
% Change	1.1	-4.1	-3.0	30.0	4.7	11.0	-12.0	1.1	-3.8	-6.3	19.6

SECTION VI

Law Enforcement Officers Killed

During 1992, three Illinois law enforcement officers were killed by felonious acts. A brief narrative on the circumstances surrounding each death is presented below:

MARCH - CHICAGO POLICE DEPARTMENT

On March 7, 1992, a police officer with over 15 years of experience in law enforcement was shot while placing a suspect in the squad car.

APRIL - LANSING POLICE DEPARTMENT

On April 8, 1992, a part-time police officer with over eight years of experience in law enforcement was shot while investigating a residential burglary.

APRIL - WEST CHICAGO POLICE DEPARTMENT

On April 20, 1992, a police officer with one year of experience in law enforcement was killed by a suspect driving a stolen car into the officer.

Law Enforcement Officers Assaulted/Battered - 1992
Downstate

TYPE OF ACTIVITY	TYPE OF WEAPONS					TYPE OF ASSIGNMENT							
						2-Man	1-Man		Detective Special Assign.		Other		Police Aslts. Cleared
	Total	Firearm	Knife	Other Weapon	Hands, Fists, Feet	Vehicle	Alone	Assist.	Alone	Assist.	Alone	Assist.	
Disturbance Calls	302	6	3	16	277	16	58	206	3	7	5	7	295
Burglaries in Progress	8	0	0	1	7	1	0	7	0	0	0	0	8
Robberies in Progress	3	1	0	0	2	0	1	2	0	0	0	0	3
Attempting Other Arrests	114	0	1	3	110	2	24	76	1	2	2	7	105
Civil Disorder	18	0	0	8	10	0	4	11	0	0	1	2	18
Handling Prisoners	86	0	1	4	81	3	15	37	0	3	4	24	85
Suspicious Persons	35	2	1	2	30	7	8	14	0	2	2	2	31
Ambush	6	0	0	3	3	2	3	1	0	0	0	0	2
Mentally Deranged	12	1	0	0	11	0	4	8	0	0	0	0	12
Traffic	64	0	0	5	59	6	18	35	1	2	1	1	63
All Other	81	5	4	7	65	12	24	28	0	3	8	6	78
TOTAL	**729**	**15**	**10**	**49**	**655**	**49**	**159**	**425**	**5**	**19**	**23**	**49**	**700**
With Personal Injury	229	2	5	20	202								
Without Personal Injury	500	13	5	29	453								

Time of Assault		1201-0200	0201-0400	0401-0600	0601-0800	0801-1000	1001-1200
	AM	118	63	48	12	16	20
	PM	38	42	74	68	111	119

Law Enforcement Officers Assaulted/Battered - 1992
Chicago P.D.

TYPE OF ACTIVITY	TYPE OF WEAPONS					TYPE OF ASSIGNMENT							
						2-Man	1-Man		Detective Special Assign.		Other		Police Aslts. Cleared
	Total	Firearm	Knife	Other Weapon	Hands, Fists, Feet	Vehicle	Alone	Assist.	Alone	Assist.	Alone	Assist.	
Disturbance Calls	310	33	14	23	240	227	17	25	1	30	3	7	291
Burglaries in Progress	11	1	3	4	3	10	0	1	0	0	0	0	7
Robberies in Progress	26	13	0	1	12	6	3	6	1	3	7	0	18
Attempting Other Arrests	326	43	0	29	254	161	12	17	7	104	17	8	304
Civil Disorder	14	1	0	7	6	9	1	1	0	2	1	0	10
Handling Prisoners	98	4	1	3	90	66	6	7	1	8	1	9	92
Suspicious Persons	94	16	2	6	70	56	9	0	2	23	2	2	84
Ambush	35	29	0	5	1	23	3	0	1	4	3	1	12
Mentally Deranged	15	1	4	3	7	10	1	3	0	1	0	0	7
Traffic	95	12	1	8	74	61	16	0	2	15	1	0	91
All Other	105	21	5	14	65	37	7	4	5	16	31	5	93
TOTAL	**1,129**	**174**	**30**	**103**	**822**	**666**	**75**	**64**	**20**	**206**	**66**	**32**	**1,009**
With Personal Injury	738	38	13	66	621								
Without Personal Injury	391	136	17	37	201								

Time of Assault		1201-0200	0201-0400	0401-0600	0601-0800	0801-1000	1001-1200
	AM	169	111	59	24	31	57
	PM	49	92	80	117	157	183

Law Enforcement Officers Assaulted/Battered - 1992
State Totals

TYPE OF ACTIVITY	TYPE OF WEAPONS					TYPE OF ASSIGNMENT							
						2-Man	1-Man		Detective Special Assign.		Other		Police Aslts. Cleared
	Total	Firearm	Knife	Other Weapon	Hands, Fists, Feet	Vehicle	Alone	Assist.	Alone	Assist.	Alone	Assist.	
Disturbance Calls	612	39	17	39	517	243	75	231	4	37	8	14	586
Burglaries in Progress	19	1	3	5	10	11	0	8	0	0	0	0	15
Robberies in Progress	29	14	0	1	14	6	4	8	1	3	7	0	21
Attempting Other Arrests	440	43	1	32	364	163	36	93	8	106	19	15	409
Civil Disorder	32	1	0	15	16	9	5	12	0	2	2	2	28
Handling Prisoners	184	4	2	7	171	69	21	44	1	11	5	33	177
Suspicious Persons	129	18	3	8	100	63	17	14	2	25	4	4	115
Ambush	41	29	0	8	4	25	6	1	1	4	3	1	14
Mentally Deranged	27	2	4	3	18	10	5	11	0	1	0	0	19
Traffic	159	12	1	13	133	67	34	35	3	17	2	1	154
All Other	186	26	9	21	130	49	31	32	5	19	39	11	171
TOTAL	**1,858**	**189**	**40**	**152**	**1,477**	**715**	**234**	**489**	**25**	**225**	**89**	**81**	**1,709**
With Personal Injury	967	40	18	86	823								
Without Personal Injury	891	149	22	66	654								

Time of Assault	1201-0200	0201-0400	0401-0600	0601-0800	0801-1000	1001-1200
AM	287	174	107	36	47	77
PM	87	134	154	185	268	302

Law Enforcement Employment Information

The employment rate for law enforcement personnel is calculated as follows:

$$\frac{\text{number of employees x 1,000}}{\text{jurisdictional population}} = \text{employment rate}$$

EXAMPLE:

A department with 60 employees in a population of 51,000 has an employment rate of 1.2 per 1,000 inhabitants:

$$\frac{60 \text{ x } 1{,}000}{51{,}000} = 1.2 \text{ per } 1{,}000 \text{ inhabitants}$$

Law enforcement employment rates should not be correlated with index crimes; non-index offenses and the many services performed by the typical law enforcement officer amount to over 80 percent of the officer's workload, the details of which usually remain unpublished. Each community should consider all the factors related to the causes of crime and determine the role of the law enforcement department relative to crime and to required services.

The 34,702 part- and full-time sworn officers in 1992 account for 79.2 percent of the entire state of Illinois law enforcement community's work force. The 1992 employment rate for sworn employees of the entire state of Illinois law enforcement work force is 3.0 per 1,000 inhabitants. The 9,100 civilian employees comprise 20.8 percent of the entire state of Illinois law enforcement community's work force, with an employment rate of .8 per 1,000 inhabitants.

The 26,597 part- and full-time sworn officers in 1992 account for 82.8 percent of the police department work force. The 1992 employment rate for sworn employees of police departments is 2.9 per 1,000 inhabitants. The 5,532 civilian employees comprise 17.2 percent of the police department work force, with an employment rate of .6 per 1,000 inhabitants.

The 3,674 part- and full-time sworn officers in 1992 account for 65.8 percent of the sheriffs' offices work force. The 1992 employment rate for sworn employees of sheriffs' offices is 1.7 per 1,000 inhabitants. The 1,912 civilian employees comprise 34.2 percent of the sheriffs' offices work force, with an employment rate of .9 per 1,000 inhabitants.

LAW ENFORCEMENT EMPLOYEES
(As of October 31, 1992)

POLICE DEPARTMENTS

NCIC NUMBER	AGENCY NAME	COUNTY	POPULATION	FULL-TIME POLICE OFFICERS	PART-TIME POLICE OFFICERS	FULL-TIME CIVILIANS
0480100	ABINGDON	KNOX	4210	4	0	3
0220100	ADDISON	DU PAGE	30206	58	0	21
0980100	ALBANY	WHITESIDE	1035	1	0	0
* 0140600	ALBERS	CLINTON	668	0	1	0
0240100	ALBION	EDWARDS	2285	2	2	0
0660100	ALEDO	MERCER	3881	7	0	1
0940100	ALEXIS	WARREN	1076	1	4	0
0560100	ALGONQUIN	MCHENRY	8583	21	0	6
0820100	ALORTON	ST. CLAIR	2680	2	5	0
* 0370100	ALPHA	HENRY	815	1	0	0
0160100	ALSIP	COOK	17134	40	0	11
0250100	ALTAMONT	EFFINGHAM	2389	4	1	0
* 0910500	ALTO PASS	UNION	369	0	1	0
0600100	ALTON	MADISON	34171	61	0	12
* 0480200	ALTONA	KNOX	610	0	1	0
0520200	AMBOY	LEE	2377	1	5	0
0810100	ANDALUSIA	ROCK ISLAND	1238	1	1	0
0910100	ANNA	UNION	5408	7	0	0
0370200	ANNAWAN	HENRY	908	0	5	0
0490100	ANTIOCH	LAKE	4419	16	0	9
* 0430700	APPLE RIVER	JO DAVIESS	472	0	2	0
0210100	ARCOLA	DOUGLAS	2714	3	8	0
* 0580600	ARGENTA	MACON	994	1	1	0
0160200	ARLINGTON HEIGHTS	COOK	66116	106	0	33
* 0901800	ARMINGTON	TAZEWELL	297	0	2	0
* 0460700	AROMA PARK	KANKAKEE	673	0	4	0
0210200	ARTHUR	DOUGLAS	2122	5	5	1
0090100	ASHLAND	CASS	1351	1	1	0
* 0520100	ASHTON	LEE	1140	1	0	0
0110500	ASSUMPTION	CHRISTIAN	1283	0	0	4
0290100	ASTORIA	FULTON	1370	1	2	0
* 0650200	ATHENS	MENARD	1371	1	0	0
0370300	ATKINSON	HENRY	1138	2	2	0
0540100	ATLANTA	LOGAN	1807	1	1	0
* 0210300	ATWOOD	DOUGLAS	1464	2	4	0
0840300	AUBURN	SANGAMON	3616	3	7	4
* 0341000	AUGUSTA	HANCOCK	764	1	1	1
0450100	AURORA	KANE	85561	205	0	62
0140700	AVISTON	CLINTON	846	2	1	0
0290600	AVON	FULTON	1019	1	4	0
* 0791100	BALDWIN	RANDOLPH	474	0	3	0
0492700	BANNOCKBURN	LAKE	1316	7	5	0
0160400	BARRINGTON HILLS	COOK	3631	16	0	8
0160300	BARRINGTON-BACOG	COOK	15724	28	5	13
* 0750100	BARRY	PIKE	1487	1	1	0
0160500	BARTLETT	COOK	16792	32	0	12
0720100	BARTONVILLE	PEORIA	6137	8	0	0
0450200	BATAVIA	KANE	15697	33	0	6
* 0630900	BATH	MASON	480	0	2	0
* 1021100	BAY VIEW GARDENS	WOODFORD	417	0	1	0
0090200	BEARDSTOWN	CASS	6338	9	0	4
* 0140100	BECKEMEYER	CLINTON	1119	1	0	0

* REPORTS THROUGH ANOTHER AGENCY

POLICE DEPARTMENTS cont'd

NCIC NUMBER	AGENCY NAME	COUNTY	POPULATION	FULL-TIME POLICE OFFICERS	PART-TIME POLICE OFFICERS	FULL-TIME CIVILIANS
0160600	BEDFORD PARK	COOK	988	26	0	6
0990100	BEECHER	WILL	2024	5	5	0
* 0920100	BELGIUM	VERMILION	568	0	8	1
0820200	BELLEVILLE	ST. CLAIR	41580	66	0	13
0160700	BELLWOOD	COOK	19811	43	20	13
0040100	BELVIDERE	BOONE	15176	25	0	2
* 0740100	BEMENT	PIATT	1770	1	1	0
0590100	BENLD	MACOUPIN	1638	1	8	2
0220200	BENSENVILLE	DU PAGE	16106	35	16	10
0280100	BENTON	FRANKLIN	7778	6	0	5
0160800	BERKELEY	COOK	5467	14	2	4
0160900	BERWYN	COOK	46849	68	0	25
0600200	BETHALTO	MADISON	9161	12	1	6
* 0700100	BETHANY	MOULTRIE	1550	2	0	0
* 0360300	BIGGSVILLE	HENDERSON	411	0	1	0
0220300	BLOOMINGDALE	DU PAGE	15996	38	0	17
0570100	BLOOMINGTON	MCLEAN	48483	80	0	12
0161000	BLUE ISLAND	COOK	21855	32	28	10
0580100	BLUE MOUND	MACON	1338	1	0	0
* 0860100	BLUFFS	SCOTT	821	0	1	0
0990200	BOLINGBROOK	WILL	40253	63	0	28
0460300	BOURBONNAIS	KANKAKEE	13280	16	0	6
* 0880300	BRADFORD	STARK	924	1	6	0
0460100	BRADLEY	KANKAKEE	11015	18	4	5
0990300	BRAIDWOOD	WILL	3421	7	4	3
0140200	BREESE	CLINTON	3581	5	2	3
0510100	BRIDGEPORT	LAWRENCE	2281	2	1	0
0161100	BRIDGEVIEW	COOK	14155	38	4	6
0590200	BRIGHTON	MACOUPIN	2364	2	7	1
0161200	BROADVIEW	COOK	8618	30	0	5
0161300	BROOKFIELD	COOK	19395	27	0	6
0821900	BROOKLYN	ST. CLAIR	1233	5	4	0
* 0640100	BROOKPORT	MASSAC	1128	3	0	0
* 0060100	BUDA	BUREAU	668	0	4	0
* 0841000	BUFFALO	SANGAMON	514	0	7	0
0161400	BUFFALO GROVE	COOK	32337	64	0	12
0562500	BULL VALLEY	MCHENRY	509	1	4	0
0590300	BUNKER HILL	MACOUPIN	1700	2	4	2
0168C00	BURBANK	COOK	28462	45	0	8
* 0061400	BUREAU JUNCTION	BUREAU	455	0	2	0
0161500	BURNHAM	COOK	4030	9	8	4
0223100	BURR RIDGE	DU PAGE	6875	20	0	3
* 0550200	BUSHNELL	MCDONOUGH	3811	4	1	0
0710600	BYRON	OGLE	2035	6	10	4
0820300	CAHOKIA	ST. CLAIR	18904	27	0	12
0020100	CAIRO	ALEXANDER	5931	11	1	6
0161700	CALUMET CITY	COOK	39697	65	0	26
0161800	CALUMET PARK	COOK	8788	15	25	6
* 1000500	CAMBRIA	WILLIAMSON	1090	0	4	0
* 0370400	CAMBRIDGE	HENRY	2217	1	6	0
0010100	CAMP POINT	ADAMS	1285	1	0	0
0290200	CANTON	FULTON	14626	20	0	8
0810200	CARBON CLIFF	ROCK ISLAND	1578	2	3	0
0390100	CARBONDALE	JACKSON	26414	53	0	14

* REPORTS THROUGH ANOTHER AGENCY

POLICE DEPARTMENTS cont'd

NCIC NUMBER	AGENCY NAME	COUNTY	POPULATION	FULL-TIME POLICE OFFICERS	PART-TIME POLICE OFFICERS	FULL-TIME CIVILIANS
0590400	CARLINVILLE	MACOUPIN	5439	10	9	4
0140300	CARLYLE	CLINTON	3388	6	3	1
0970100	CARMI	WHITE	6464	9	0	1
0220400	CAROL STREAM	DU PAGE	26877	44	0	18
0450300	CARPENTERSVILLE	KANE	23272	41	0	5
0830100	CARRIER MILLS	SALINE	2268	0	4	0
0310100	CARROLLTON	GREENE	2816	5	2	0
1000100	CARTERVILLE	WILLIAMSON	3445	4	3	0
0340100	CARTHAGE	HANCOCK	2978	3	2	0
0560200	CARY	MCHENRY	7951	18	2	5
0120100	CASEY	CLARK	3026	7	0	0
0820400	CASEYVILLE	ST. CLAIR	4308	6	13	4
* 0920200	CATLIN	VERMILION	2226	1	3	0
* 0350100	CAVE-IN-ROCK	HARDIN	468	0	1	0
* 0501200	CEDAR POINT	LA SALLE	344	0	2	0
* 0890400	CEDARVILLE	STEPHENSON	766	0	1	0
0610100	CENTRAL CITY	MARION	1505	2	5	0
0610200	CENTRALIA	MARION	15126	27	0	8
0820500	CENTREVILLE	ST. CLAIR	9747	11	1	5
* 0740200	CERRO GORDO	PIATT	1553	1	3	0
* 0080100	CHADWICK	CARROLL	631	1	0	0
0100100	CHAMPAIGN	CHAMPAIGN	58267	98	0	27
* 0090500	CHANDLERVILLE	CASS	758	1	1	0
0991800	CHANNAHON	WILL	3788	9	0	1
0150200	CHARLESTON	COLES	19355	29	0	8
0840400	CHATHAM	SANGAMON	5597	8	0	0
* 0380600	CHEBANSE	IROQUOIS	1191	1	1	0
0570300	CHENOA	MCLEAN	1847	2	2	0
* 0061600	CHERRY PD	BUREAU	541	0	1	0
1010100	CHERRY VALLEY	WINNEBAGO	946	10	6	0
0790100	CHESTER	RANDOLPH	8401	6	15	3
CPD0000	CHICAGO	COOK	3005072	12238	0	2208
0161900	CHICAGO HEIGHTS	COOK	37026	78	0	25
0162000	CHICAGO RIDGE	COOK	13473	28	18	3
0720300	CHILLICOTHE	PEORIA	6176	9	6	4
* 0230100	CHRISMAN	EDGAR	1413	1	3	0
0280200	CHRISTOPHER	FRANKLIN	3086	4	8	0
0162100	CICERO	COOK	61232	95	0	26
* 0380700	CISSNA PARK	IROQUOIS	825	1	0	0
0220500	CLARENDON HILLS	DU PAGE	6870	13	0	4
* 0381100	CLIFTON	IROQUOIS	1390	1	1	0
0200100	CLINTON	DE WITT	8014	12	0	4
0320100	COAL CITY	GRUNDY	3597	3	3	3
0810300	COAL VALLEY	ROCK ISLAND	3800	6	3	1
0910200	COBDEN	UNION	1210	2	3	0
* 0550300	COLCHESTER	MCDONOUGH	1729	2	0	0
0600300	COLLINSVILLE	MADISON	20975	33	0	9
0370500	COLONA	HENRY	2172	4	6	0
0670100	COLUMBIA	MONROE	4269	8	3	5
0811000	CORDOVA	ROCK ISLAND	697	1	2	0
0190700	CORTLAND	DE KALB	1019	0	2	0
0790600	COULTERVILLE	RANDOLPH	1118	1	4	0
0162200	COUNTRY CLUB HILLS	COOK	14676	22	0	7
0162300	COUNTRYSIDE	COOK	6510	22	0	6

* REPORTS THROUGH ANOTHER AGENCY

POLICE DEPARTMENTS cont'd

NCIC NUMBER	AGENCY NAME	COUNTY	POPULATION	FULL-TIME POLICE OFFICERS	PART-TIME POLICE OFFICERS	FULL-TIME CIVILIANS
0990400	CREST HILL	WILL	9252	18	0	7
0162400	CRESTWOOD	COOK	10783	6	41	1
0990500	CRETE	WILL	6258	11	8	4
0900100	CREVE COEUR	TAZEWELL	6851	6	0	1
* 0970500	CROSSVILLE	WHITE	805	0	1	0
0560300	CRYSTAL LAKE	MCHENRY	22552	43	0	11
0290300	CUBA	FULTON	1648	1	2	0
* 0890900	DAKOTA	STEPHENSON	571	0	1	0
0340300	DALLAS CITY	HANCOCK	1408	1	1	0
* 0061300	DALZELL	BUREAU	587	3	0	0
0570700	DANVERS	MCLEAN	921	1	2	0
0920300	DANVILLE	VERMILION	38985	60	0	13
0222700	DARIEN	DU PAGE	16427	28	0	16
0190800	DE KALB	DE KALB	33157	47	0	11
0060200	DE PUE	BUREAU	1873	1	5	0
0390400	DE SOTO	JACKSON	1589	2	4	1
0580200	DECATUR	MACON	93939	140	0	4
0901900	DEER CREEK	TAZEWELL	688	1	3	0
0490300	DEERFIELD	LAKE	17432	37	0	11
* 0900200	DELAVAN	TAZEWELL	1973	3	6	0
0162500	DES PLAINES	COOK	55374	98	0	12
* 0841100	DIVERNON	SANGAMON	1081	1	2	0
0162600	DIXMOOR	COOK	4175	7	11	6
0520300	DIXON	LEE	15710	22	0	3
0162700	DOLTON	COOK	24766	38	23	10
* 0910400	DONGOLA	UNION	611	0	1	0
0220600	DOWNERS GROVE	DU PAGE	43858	65	0	23
0730100	DU QUOIN	PERRY	6594	8	0	4
0820600	DUPO	ST. CLAIR	3039	5	5	1
1011000	DURAND	WINNEBAGO	1073	1	6	0
0530100	DWIGHT	LIVINGSTON	4146	7	10	4
0501100	EARLVILLE	LA SALLE	1382	3	8	0
0600400	EAST ALTON	MADISON	7096	12	0	6
0824000	EAST CARONDELET	ST. CLAIR	628	1	10	0
0430100	EAST DUBUQUE	JO DAVIESS	2194	6	1	0
0450400	EAST DUNDEE	KANE	2618	11	7	1
* 0480300	EAST GALESBURG	KNOX	928	1	1	0
0162900	EAST HAZEL CREST	COOK	1362	7	2	0
0810400	EAST MOLINE	ROCK ISLAND	20907	31	0	9
0900300	EAST PEORIA	TAZEWELL	22385	33	0	12
0820700	EAST ST. LOUIS	ST. CLAIR	55200	65	0	25
* 0630600	EASTON	MASON	392	1	0	0
* 0250700	EDGEWOOD	EFFINGHAM	574	1	3	0
* 0110600	EDINBURG	CHRISTIAN	1231	1	0	0
0600500	EDWARDSVILLE	MADISON	13911	23	0	9
0250200	EFFINGHAM	EFFINGHAM	11270	25	2	11
1020100	EL PASO	WOODFORD	2676	3	6	0
0450500	ELBURN	KANE	1224	4	9	1
0830200	ELDORADO	SALINE	5198	6	0	4
0450600	ELGIN	KANE	63668	124	0	42
0430200	ELIZABETH	JO DAVIESS	772	2	0	0
* 0350200	ELIZABETHTOWN	HARDIN	478	0	1	0
0163000	ELK GROVE VILLAGE	COOK	33205	96	0	15
* 0390500	ELKVILLE	JACKSON	973	1	0	0

* REPORTS THROUGH ANOTHER AGENCY

POLICE DEPARTMENTS cont'd

NCIC NUMBER	AGENCY NAME	COUNTY	POPULATION	FULL-TIME POLICE OFFICERS	PART-TIME POLICE OFFICERS	FULL-TIME CIVILIANS
0220700	ELMHURST	DU PAGE	44276	62	12	20
0720400	ELMWOOD	PEORIA	2117	0	7	0
0163100	ELMWOOD PARK	COOK	24016	30	0	9
* 0991700	ELWOOD	WILL	814	0	3	0
1000800	ENERGY	WILLIAMSON	1138	3	0	0
0300400	EQUALITY	GALLATIN	831	0	1	0
0980900	ERIE	WHITESIDE	1725	2	1	0
0460900	ESSEX	KANKAKEE	463	2	1	0
1020200	EUREKA	WOODFORD	4306	3	6	0
0163200	EVANSTON	COOK	73706	157	0	53
* 0790700	EVANSVILLE	RANDOLPH	863	0	3	0
0163300	EVERGREEN PARK	COOK	22260	51	0	13
0530300	FAIRBURY	LIVINGSTON	3544	6	1	0
0960100	FAIRFIELD	WAYNE	5944	11	0	4
0822000	FAIRMONT CITY	ST. CLAIR	2313	5	14	2
* 0920400	FAIRMOUNT	VERMILION	851	0	3	0
0291100	FAIRVIEW	FULTON	594	1	4	0
0822400	FAIRVIEW HEIGHTS	ST. CLAIR	13862	36	0	11
* 0260500	FARINA	FAYETTE	594	1	0	0
0200200	FARMER CITY	DE WITT	2225	3	7	4
0290400	FARMINGTON	FULTON	3118	2	5	1
* 0822100	FAYETTEVILLE	ST. CLAIR	385	2	0	0
* 0870700	FINDLAY	SHELBY	868	1	0	0
0100800	FISHER	CHAMPAIGN	1572	2	9	0
* 0921800	FITHIAN	VERMILION	540	0	5	0
0130200	FLORA	CLAY	5379	10	0	5
0163400	FLOSSMOOR	COOK	8423	16	0	6
0162800	FORD HEIGHTS	COOK	5347	8	8	2
* 0630800	FOREST CITY	MASON	298	0	1	0
0163500	FOREST PARK	COOK	15177	38	0	15
0163600	FOREST VIEW	COOK	764	8	11	2
0490400	FOX LAKE	LAKE	7349	16	3	6
0562000	FOX RIV VAL GARDEN	MCHENRY	520	1	4	0
0560400	FOX RIVER GROVE	MCHENRY	2515	9	1	0
0990600	FRANKFORT	WILL	4357	19	3	3
* 0520400	FRANKLIN GROVE	LEE	965	1	1	0
0163700	FRANKLIN PARK	COOK	17507	50	0	14
0820800	FREEBURG	ST. CLAIR	2989	5	2	0
0890100	FREEPORT	STEPHENSON	27383	49	0	8
0980200	FULTON	WHITESIDE	3936	6	0	0
* 0830400	GALATIA	SALINE	1042	1	1	0
0430300	GALENA	JO DAVIESS	3876	9	0	2
0480400	GALESBURG	KNOX	35305	49	0	17
0370600	GALVA	HENRY	3185	4	3	1
0320200	GARDNER	GRUNDY	1322	1	0	0
0370700	GENESEO	HENRY	6373	10	0	5
0450700	GENEVA	KANE	12080	24	0	10
0190100	GENOA	DE KALB	3276	4	8	1
* 0920500	GEORGETOWN	VERMILION	4220	4	14	0
* 0891300	GERMAN VALLEY	STEPHENSON	414	0	2	0
* 0141300	GERMANTOWN PD	CLINTON	1191	1	3	0
0270100	GIBSON CITY	FORD	3498	7	1	3
0101100	GIFFORD PD	CHAMPAIGN	848	1	2	0
0452100	GILBERTS	KANE	852	1	8	0

* REPORTS THROUGH ANOTHER AGENCY

POLICE DEPARTMENTS cont'd

NCIC NUMBER	AGENCY NAME	COUNTY	POPULATION	FULL-TIME POLICE OFFICERS	PART-TIME POLICE OFFICERS	FULL-TIME CIVILIANS
0590500	GILLESPIE	MACOUPIN	3740	5	9	3
0380200	GILMAN	IROQUOIS	1913	3	1	0
0590600	GIRARD	MACOUPIN	2246	3	3	0
0721200	GLASFORD	PEORIA	1201	0	8	0
0602300	GLEN CARBON	MADISON	6499	11	0	5
0220900	GLEN ELLYN	DU PAGE	24738	33	0	10
0163800	GLENCOE	COOK	9200	34	0	9
0220800	GLENDALE HEIGHTS	DU PAGE	25181	48	7	20
0163900	GLENVIEW	COOK	33131	61	0	22
0164000	GLENWOOD	COOK	10538	16	5	7
* 0760100	GOLCONDA	POPE	960	1	1	0
0164100	GOLF	COOK	482	1	14	0
* 0440200	GOREVILLE	JOHNSON	978	1	0	0
0420100	GRAFTON	JERSEY	1024	1	6	0
* 0501300	GRAND RIDGE	LA SALLE	684	0	6	0
* 0390900	GRAND TOWER PD	JACKSON	748	1	0	0
* 0840100	GRANDVIEW	SANGAMON	1794	1	7	0
0600700	GRANITE CITY	MADISON	36815	50	0	9
0461100	GRANT PARK	KANKAKEE	1038	3	7	0
* 0780100	GRANVILLE	PUTNAM	1537	1	4	0
0490500	GRAYSLAKE	LAKE	5594	12	2	5
0970200	GRAYVILLE	WHITE	2313	3	1	3
0370800	GREEN ROCK	HENRY	3324	3	5	0
0901400	GREEN VALLEY	TAZEWELL	776	0	2	0
0310200	GREENFIELD	GREENE	1090	2	2	0
0180100	GREENUP	CUMBERLAND	1655	3	4	0
* 0650300	GREENVIEW	MENARD	830	0	1	0
0030100	GREENVILLE	BOND	5271	9	0	5
* 0571000	GRIDLEY	MCLEAN	1246	1	0	0
* 0750200	GRIGGSVILLE	PIKE	1301	1	1	0
* 0360100	GULF PORT	HENDERSON	224	0	1	0
0490600	GURNEE	LAKE	11339	32	0	15
0492800	HAINESVILLE	LAKE	187	0	6	0
* 0602800	HAMEL PD	MADISON	537	0	1	0
0340400	HAMILTON	HANCOCK	3509	4	0	0
0450800	HAMPSHIRE	KANE	1823	4	5	0
0811100	HAMPTON	ROCK ISLAND	1873	1	5	1
0430400	HANOVER	JO DAVIESS	1069	1	3	0
0164200	HANOVER PARK	COOK	31349	43	0	18
* 0070100	HARDIN	CALHOUN	1107	0	1	0
0830300	HARRISBURG	SALINE	10410	14	0	3
0600800	HARTFORD	MADISON	1887	5	2	1
0560500	HARVARD	MCHENRY	5126	12	10	4
0164300	HARVEY	COOK	35810	52	16	20
0164400	HARWOOD HEIGHTS	COOK	8228	22	12	8
0630100	HAVANA	MASON	4277	8	5	0
0493800	HAWTHORN WOODS	LAKE	2216	4	4	1
0164500	HAZEL CREST	COOK	13973	24	2	7
0560600	HEBRON	MCHENRY	786	2	6	0
* 0670400	HECKER	MONROE	531	0	1	0
* 0780200	HENNEPIN	PUTNAM	716	0	4	0
* 0921900	HENNING	VERMILION	317	0	1	0
0620100	HENRY	MARSHALL	2740	3	6	0
1000200	HERRIN	WILLIAMSON	10708	12	7	4

* REPORTS THROUGH ANOTHER AGENCY

POLICE DEPARTMENTS cont'd

NCIC NUMBER	AGENCY NAME	COUNTY	POPULATION	FULL-TIME POLICE OFFICERS	PART-TIME POLICE OFFICERS	FULL-TIME CIVILIANS
0461000	HERSCHER	KANKAKEE	1214	1	5	0
* 0570400	HEYWORTH	MCLEAN	1598	1	6	0
0164600	HICKORY HILLS	COOK	13778	24	0	5
0600900	HIGHLAND	MADISON	7122	14	0	6
0490700	HIGHLAND PARK	LAKE	30599	56	0	17
0490800	HIGHWOOD	LAKE	5455	9	0	4
0680100	HILLSBORO	MONTGOMERY	4408	6	0	0
0811400	HILLSDALE	ROCK ISLAND	731	0	3	0
0164700	HILLSIDE	COOK	8279	29	3	8
0190200	HINCKLEY	DE KALB	1447	2	4	0
0221000	HINSDALE	DU PAGE	16726	27	0	10
0164900	HODGKINS	COOK	2005	15	0	1
0165000	HOFFMAN ESTATES	COOK	44761	88	0	24
0562100	HOLIDAY HILLS	MCHENRY	802	0	6	0
0100200	HOMER	CHAMPAIGN	1279	1	3	0
0165100	HOMETOWN	COOK	5324	1	28	5
0165200	HOMEWOOD	COOK	19724	37	0	11
0920600	HOOPESTON	VERMILION	6411	9	0	5
0900400	HOPEDALE	TAZEWELL	913	1	4	0
* 0461500	HOPKINS PARK	KANKAKEE	673	1	0	0
* 0571100	HUDSON	MCLEAN	929	1	2	0
0560700	HUNTLEY	MCHENRY	1646	8	3	0
* 1000900	HURST	WILLIAMSON	938	0	3	0
0170400	HUTSONVILLE	CRAWFORD	705	0	1	0
* 0841200	ILLIOPOLIS	SANGAMON	1118	1	6	0
0165300	INDIAN HEAD PARK	COOK	3549	10	0	4
* 0922000	INDIANOLA	VERMILION	370	0	4	0
* 0950500	IRVINGTON	WASHINGTON	789	0	1	0
0492400	ISLAND LAKE	LAKE	2966	11	0	5
0221100	ITASCA	DU PAGE	7129	27	0	10
0690100	JACKSONVILLE	MORGAN	20284	35	0	8
0841700	JEROME	SANGAMON	1374	4	4	0
0420200	JERSEYVILLE	JERSEY	7506	11	1	6
0561400	JOHNSBURG	MCHENRY	1432	4	7	0
1000300	JOHNSTON CITY	WILLIAMSON	3873	5	5	0
0990700	JOLIET	WILL	77956	193	0	47
0910300	JONESBORO	UNION	1842	3	1	0
* 0640200	JOPPA	MASSAC	535	0	1	0
* 0660500	JOY	MERCER	506	0	3	0
0165500	JUSTICE	COOK	10345	22	0	5
0460200	KANKAKEE	KANKAKEE	30164	58	0	20
* 0230200	KANSAS	EDGAR	791	1	4	0
* 0770100	KARNAK	PULASKI	646	0	2	0
* 0660200	KEITHSBURG	MERCER	936	0	1	0
0165600	KENILWORTH	COOK	2708	11	0	3
0370900	KEWANEE	HENRY	14508	17	0	5
0493600	KILDEER	LAKE	1609	6	1	0
0110300	KINCAID	CHRISTIAN	1591	1	1	0
* 0191300	KINGSTON	DE KALB	618	0	2	0
* 0610800	KINMUNDY	MARION	945	1	1	0
0190900	KIRKLAND	DE KALB	1155	3	4	0
0480500	KNOXVILLE	KNOX	3432	3	4	0
0165700	LA GRANGE	COOK	15693	28	0	11
0165800	LA GRANGE PARK	COOK	13359	24	1	5

* REPORTS THROUGH ANOTHER AGENCY

POLICE DEPARTMENTS cont'd

NCIC NUMBER	AGENCY NAME	COUNTY	POPULATION	FULL-TIME POLICE OFFICERS	PART-TIME POLICE OFFICERS	FULL-TIME CIVILIANS
* 0340600	LA HARPE	HANCOCK	1471	1	3	0
* 0061000	LA MOILLE	BUREAU	734	0	1	0
0500100	LA SALLE	LA SALLE	10347	17	0	4
0620200	LACON	MARSHALL	2135	2	9	1
* 0060300	LADD	BUREAU	1337	1	2	0
0490900	LAKE BLUFF	LAKE	4434	11	0	2
0491000	LAKE FOREST	LAKE	15245	38	0	13
0560900	LAKE IN THE HILLS	MCHENRY	5651	13	0	6
0491100	LAKE VILLA	LAKE	2752	7	5	1
0491200	LAKE ZURICH	LAKE	13407	28	14	0
0561600	LAKEMOOR	MCHENRY	723	0	3	0
0561700	LAKEWOOD	MCHENRY	1254	5	3	1
0080200	LANARK	CARROLL	1483	1	2	0
0165900	LANSING	COOK	29039	49	21	17
* 0510200	LAWRENCEVILLE	LAWRENCE	5652	7	3	0
0820900	LEBANON	ST. CLAIR	3245	6	5	4
* 0500200	LELAND	LA SALLE	775	0	3	0
0841300	LELAND GROVE	SANGAMON	1864	4	5	0
0166000	LEMONT	COOK	5640	19	4	2
* 0890200	LENA	STEPHENSON	2295	1	8	0
0823000	LENZBURG	ST. CLAIR	435	0	3	0
0570500	LEROY	MCLEAN	2870	3	4	0
0290500	LEWISTOWN	FULTON	2758	3	5	0
* 0570600	LEXINGTON	MCLEAN	1806	2	2	0
* 0010500	LIBERTY PD	ADAMS	587	1	0	0
0491300	LIBERTYVILLE	LAKE	18821	36	0	11
0540200	LINCOLN	LOGAN	16327	24	0	1
0492900	LINCOLNSHIRE	LAKE	4856	17	0	5
0166100	LINCOLNWOOD	COOK	11921	34	0	12
0493000	LINDENHURST	LAKE	7270	11	0	2
0221200	LISLE	DU PAGE	18618	35	0	15
0680200	LITCHFIELD	MONTGOMERY	7204	13	1	3
* 0601000	LIVINGSTON	MADISON	949	1	0	0
0842300	LOAMI	SANGAMON	770	0	6	0
0990800	LOCKPORT	WILL	9192	20	1	8
0221300	LOMBARD	DU PAGE	38006	66	0	16
0291500	LONDON MILLS	FULTON	587	1	3	0
1010200	LOVES PARK	WINNEBAGO	13192	23	0	9
* 0700200	LOVINGTON	MOULTRIE	1313	1	1	0
0101300	LUDLOW	CHAMPAIGN	391	1	2	0
0980300	LYNDON	WHITESIDE	777	0	2	0
0166200	LYNWOOD	COOK	6111	12	2	2
0166300	LYONS	COOK	9925	22	1	5
0901100	MACKINAW	TAZEWELL	1354	1	1	0
0550400	MACOMB	MCDONOUGH	20628	24	0	5
0601100	MADISON	MADISON	5301	11	0	4
* 0780400	MAGNOLIA	PUTNAM	308	0	1	0
0100300	MAHOMET	CHAMPAIGN	1520	4	4	0
* 0191000	MALTA	DE KALB	995	0	5	0
0991600	MANHATTAN	WILL	1944	5	2	0
0630300	MANITO	MASON	1869	2	5	0
0460500	MANTENO	KANKAKEE	3155	7	3	0
* 0451800	MAPLE PARK	KANE	637	0	2	0
0561000	MARENGO	MCHENRY	4361	10	0	4

* REPORTS THROUGH ANOTHER AGENCY

POLICE DEPARTMENTS cont'd

NCIC NUMBER	AGENCY NAME	COUNTY	POPULATION	FULL-TIME POLICE OFFICERS	PART-TIME POLICE OFFICERS	FULL-TIME CIVILIANS
* 0602400	MARINE PD	MADISON	957	1	2	0
1000400	MARION	WILLIAMSON	14031	18	0	6
0821000	MARISSA	ST. CLAIR	2568	3	1	0
0166500	MARKHAM	COOK	15172	31	0	6
0580300	MAROA	MACON	1760	2	3	0
0900500	MARQUETTE HEIGHTS	TAZEWELL	3386	3	9	0
0500300	MARSEILLES	LA SALLE	5114	6	4	1
0120200	MARSHALL	CLARK	3379	11	0	1
0120300	MARTINSVILLE	CLARK	1298	3	5	0
0601200	MARYVILLE	MADISON	2264	5	6	4
0821100	MASCOUTAH	ST. CLAIR	4962	6	5	0
0630200	MASON CITY	MASON	2719	4	4	0
0166600	MATTESON	COOK	10223	34	0	11
0150300	MATTOON	COLES	19293	40	0	9
0166700	MAYWOOD	COOK	27998	59	0	8
* 0320300	MAZON	GRUNDY	828	1	0	0
0166400	MCCOOK	COOK	303	15	0	5
0561100	MCCULLOM LAKE	MCHENRY	947	1	4	0
0561200	MCHENRY	MCHENRY	13536	28	0	11
0571200	MCLEAN	MCLEAN	836	1	2	0
0330100	MCLEANSBORO	HAMILTON	2960	4	3	4
* 0780300	MCNABB	PUTNAM	342	0	1	0
* 0843100	MECHANICSBURG	SANGAMON	515	1	4	0
0166800	MELROSE PARK	COOK	20735	61	0	10
0500400	MENDOTA	LA SALLE	7134	11	3	3
0690200	MEREDOSIA	MORGAN	1272	1	0	0
0166900	MERRIONETTE PARK	COOK	2054	0	26	0
1020300	METAMORA	WOODFORD	2482	2	5	0
0640300	METROPOLIS	MASSAC	7171	12	0	4
* 0540700	MIDDLETOWN	LOGAN	436	1	0	0
0167000	MIDLOTHIAN	COOK	14274	23	12	5
0810500	MILAN	ROCK ISLAND	6371	11	0	4
* 0380300	MILFORD	IROQUOIS	1716	1	1	0
0080300	MILLEDGEVILLE	CARROLL	1209	1	5	0
* 0470500	MILLINGTON	KENDALL	220	1	0	0
0821200	MILLSTADT	ST. CLAIR	2736	4	3	0
0900600	MINIER	TAZEWELL	1261	1	3	0
1020400	MINONK	WOODFORD	2039	1	4	0
0320600	MINOOKA	GRUNDY	1771	6	6	1
0992200	MOKENA	WILL	4959	13	4	1
0810600	MOLINE	ROCK ISLAND	46407	70	0	24
0460400	MOMENCE	KANKAKEE	3297	5	3	0
0990900	MONEE	WILL	993	4	10	0
0940300	MONMOUTH	WARREN	10706	20	0	1
0450900	MONTGOMERY	KANE	3630	12	0	6
0740300	MONTICELLO	PIATT	4753	9	0	1
0320400	MORRIS	GRUNDY	8833	19	16	5
0980400	MORRISON	WHITESIDE	4605	5	1	0
* 0110700	MORRISONVILLE	CHRISTIAN	1208	0	4	0
0900700	MORTON	TAZEWELL	14178	15	0	5
0167100	MORTON GROVE	COOK	23747	41	0	15
* 0770200	MOUND CITY	PULASKI	1102	2	3	0
* 0770300	MOUNDS	PULASKI	1669	4	7	0
0870100	MOWEAQUA	SHELBY	1922	2	2	0

* REPORTS THROUGH ANOTHER AGENCY

POLICE DEPARTMENTS cont'd

NCIC NUMBER	AGENCY NAME	COUNTY	POPULATION	FULL-TIME POLICE OFFICERS	PART-TIME POLICE OFFICERS	FULL-TIME CIVILIANS
0930100	MT. CARMEL	WABASH	8908	13	0	5
0080400	MT. CARROLL	CARROLL	1936	2	2	0
0710200	MT. MORRIS	OGLE	2989	4	13	3
0590700	MT. OLIVE	MACOUPIN	2357	3	12	2
0167200	MT. PROSPECT	COOK	52634	70	0	20
0540300	MT. PULASKI	LOGAN	1783	3	3	1
0050100	MT. STERLING	BROWN	2186	4	4	4
0410100	MT. VERNON	JEFFERSON	17193	31	0	6
0580400	MT. ZION	MACON	4563	7	5	1
0491400	MUNDELEIN	LAKE	17053	30	0	10
0390200	MURPHYSBORO	JACKSON	9866	14	0	7
0221400	NAPERVILLE	DU PAGE	79833	115	0	77
* 0500500	NAPLATE	LA SALLE	581	0	1	0
0950200	NASHVILLE	WASHINGTON	3186	5	1	0
0821400	NATIONAL CITY	ST. CLAIR	70	2	12	0
0340700	NAUVOO	HANCOCK	1133	2	1	0
0180200	NEOGA	CUMBERLAND	1736	2	2	0
* 0061500	NEPONSET	BUREAU	575	0	5	0
0821500	NEW ATHENS	ST. CLAIR	1937	3	5	0
0140400	NEW BADEN	CLINTON	2476	4	0	0
* 0842900	NEW BERLIN	SANGAMON	834	0	3	0
* 0660800	NEW BOSTON	MERCER	731	1	0	0
* 0300600	NEW HAVEN	GALLATIN	559	0	1	0
0991500	NEW LENOX	WILL	7262	16	4	1
* 0660400	NEW WINDSOR	MERCER	658	1	2	0
0210400	NEWMAN	DOUGLAS	1079	1	5	0
0400100	NEWTON	JASPER	3186	6	0	1
0167300	NILES	COOK	30363	50	44	12
0680300	NOKOMIS	MONTGOMERY	2656	2	3	2
0570200	NORMAL	MCLEAN	39235	51	0	9
0167400	NORRIDGE	COOK	16483	31	18	10
* 0970300	NORRIS CITY	WHITE	1515	1	3	0
0451000	NORTH AURORA	KANE	5205	14	1	1
0491500	NORTH CHICAGO	LAKE	38774	45	0	20
0900800	NORTH PEKIN	TAZEWELL	1824	1	8	0
0167800	NORTH RIVERSIDE	COOK	6764	30	0	9
* 0501700	NORTH UTICA	LA SALLE	1067	0	5	0
0167500	NORTHBROOK	COOK	33206	60	0	22
0167600	NORTHFIELD	COOK	4887	22	0	6
0167700	NORTHLAKE	COOK	12166	32	0	5
0721300	NORWOOD	PEORIA	612	0	0	0
0821600	O'FALLON	ST. CLAIR	14890	25	2	10
0221500	OAK BROOK	DU PAGE	9151	39	0	13
0167900	OAK FOREST	COOK	25018	35	0	12
0168000	OAK LAWN	COOK	60590	105	0	31
0168100	OAK PARK	COOK	54887	120	0	45
0222900	OAKBROOK TERRACE	DU PAGE	2285	18	0	8
* 0150400	OAKLAND	COLES	1035	1	3	0
* 0921300	OAKWOOD	VERMILION	1627	1	1	0
0561800	OAKWOOD HILLS	MCHENRY	1479	2	6	0
0170100	OBLONG	CRAWFORD	1840	1	3	0
* 0610700	ODIN	MARION	1285	1	0	0
0101200	OGDEN PD	CHAMPAIGN	818	1	0	0
0500600	OGLESBY	LA SALLE	3979	7	0	3

* REPORTS THROUGH ANOTHER AGENCY

POLICE DEPARTMENTS cont'd

NCIC NUMBER	AGENCY NAME	COUNTY	POPULATION	FULL-TIME POLICE OFFICERS	PART-TIME POLICE OFFICERS	FULL-TIME CIVILIANS
0950300	OKAWVILLE	WASHINGTON	1337	2	2	0
0300300	OLD SHAWNEETOWN	GALLATIN	396	0	2	0
0800100	OLNEY	RICHLAND	9026	11	0	5
0168200	OLYMPIA FIELDS	COOK	4146	15	3	1
* 0380400	ONARGA	IROQUOIS	1269	2	0	0
* 0581000	OREANA	MACON	847	0	1	0
0710300	OREGON	OGLE	3638	5	5	0
* 0280700	ORIENT	FRANKLIN	480	0	2	0
0168800	ORLAND HILLS	COOK	4922	7	14	1
0168300	ORLAND PARK	COOK	34391	62	26	7
0470300	OSWEGO	KENDALL	3021	12	0	2
0500700	OTTAWA	LA SALLE	18166	27	0	6
0168400	PALATINE	COOK	34262	68	0	23
0170200	PALESTINE	CRAWFORD	1718	3	4	0
0591200	PALMYRA	MACOUPIN	866	1	4	0
0168500	PALOS HEIGHTS	COOK	10574	24	4	3
0168600	PALOS HILLS	COOK	16654	25	8	4
0168700	PALOS PARK	COOK	4168	10	9	2
0110100	PANA	CHRISTIAN	6040	8	6	4
0230300	PARIS	EDGAR	9885	15	0	4
0492500	PARK CITY	LAKE	3673	6	1	4
0168800	PARK FOREST	COOK	26222	37	0	9
0168900	PARK RIDGE	COOK	38704	50	0	13
* 0610900	PATOKA	MARION	662	1	0	0
* 0520500	PAW PAW	LEE	839	1	0	0
0840600	PAWNEE	SANGAMON	2577	4	1	0
0270200	PAXTON	FORD	4258	6	0	0
* 0890600	PEARL CITY	STEPHENSON	661	0	3	0
1010300	PECATONICA	WINNEBAGO	1732	2	7	0
0900900	PEKIN	TAZEWELL	33967	46	0	5
0720700	PEORIA	PEORIA	124815	203	0	77
0720900	PEORIA HEIGHTS	PEORIA	7453	11	0	4
0991000	PEOTONE	WILL	2832	6	14	5
* 0791000	PERCY	RANDOLPH	1053	1	1	0
* 0750500	PERRY	PIKE	487	1	0	0
0500800	PERU	LA SALLE	10886	18	0	3
0650100	PETERSBURG	MENARD	2419	5	4	0
0169000	PHOENIX	COOK	2850	2	9	6
0730200	PINCKNEYVILLE	PERRY	3319	5	1	1
* 0270300	PIPER CITY	FORD	905	1	0	0
* 1001000	PITTSBURG	WILLIAMSON	605	0	1	0
0750300	PITTSFIELD	PIKE	4170	6	0	0
0991100	PLAINFIELD	WILL	3777	13	0	2
0470100	PLANO	KENDALL	4875	13	0	1
* 0750400	PLEASANT HILL	PIKE	1112	1	1	0
* 0842400	PLEASANT PLAINS	SANGAMON	688	0	2	0
0340800	PLYMOUTH	HANCOCK	649	1	1	0
* 0030200	POCAHONTAS	BOND	866	1	0	0
0710400	POLO	OGLE	2643	3	3	0
0530200	PONTIAC	LIVINGSTON	11227	19	0	6
0602100	PONTOON BEACH	MADISON	3336	10	0	4
0810700	PORT BYRON	ROCK ISLAND	1289	3	6	0
0169100	POSEN	COOK	4642	10	11	2
* 0920700	POTOMAC	VERMILION	874	1	3	0

* REPORTS THROUGH ANOTHER AGENCY

POLICE DEPARTMENTS cont'd

NCIC NUMBER	AGENCY NAME	COUNTY	POPULATION	FULL-TIME POLICE OFFICERS	PART-TIME POLICE OFFICERS	FULL-TIME CIVILIANS
* 0790800	PRAIRIE DU ROCHER	RANDOLPH	701	2	5	0
* 0562600	PRAIRIE GROVE	MCHENRY	680	1	2	0
0060400	PRINCETON	BUREAU	7342	10	1	0
0980500	PROPHETSTOWN	WHITESIDE	2141	3	2	1
0169G00	PROSPECT HEIGHTS	COOK	13262	20	0	2
0010300	QUINCY	ADAMS	42554	68	0	14
* 0920800	RANKIN	VERMILION	727	1	1	0
* 0501800	RANSOM	LA SALLE	438	0	1	0
0100400	RANTOUL	CHAMPAIGN	20641	22	0	7
0680400	RAYMOND	MONTGOMERY	957	1	2	0
0790200	RED BUD	RANDOLPH	2850	4	6	0
0561300	RICHMOND	MCHENRY	1068	4	5	0
0169200	RICHTON PARK	COOK	10118	15	6	4
* 0920900	RIDGE FARM	VERMILION	1096	1	6	0
0300100	RIDGWAY	GALLATIN	1245	1	4	0
* 0890700	RIDOTT	STEPHENSON	194	0	1	0
0169400	RIVER FOREST	COOK	12392	30	0	10
0169500	RIVER GROVE	COOK	10368	18	26	6
0169300	RIVERDALE	COOK	13233	30	0	9
0169600	RIVERSIDE	COOK	9236	19	0	4
* 0840700	RIVERTON	SANGAMON	2783	3	6	0
0169700	ROBBINS	COOK	8853	5	0	5
0170300	ROBINSON	CRAWFORD	7285	10	0	1
0710500	ROCHELLE	OGLE	8982	18	0	5
0840900	ROCHESTER	SANGAMON	2488	6	3	0
0980600	ROCK FALLS	WHITESIDE	10633	16	0	8
0810800	ROCK ISLAND	ROCK ISLAND	46821	75	0	29
0991200	ROCKDALE	WILL	1913	4	2	0
1010400	ROCKFORD	WINNEBAGO	139712	250	0	39
1010500	ROCKTON	WINNEBAGO	2313	5	6	1
0169800	ROLLING MEADOWS	COOK	21861	55	0	22
0991300	ROMEOVILLE	WILL	15519	28	0	9
0310300	ROODHOUSE	GREENE	2364	4	5	0
1010600	ROSCOE	WINNEBAGO	1388	7	7	1
0221600	ROSELLE	DU PAGE	19603	31	0	14
0169900	ROSEMONT	COOK	4137	68	320	20
* 0350300	ROSICLARE	HARDIN	1441	2	0	0
0921000	ROSSVILLE	VERMILION	1363	1	3	0
0491600	ROUND LAKE	LAKE	3175	8	1	1
0491700	ROUND LAKE BEACH	LAKE	15178	26	0	7
0491800	ROUND LAKE HTS	LAKE	1192	2	3	0
0491900	ROUND LAKE PARK	LAKE	4032	7	4	0
0601300	ROXANA	MADISON	1587	5	0	1
0280300	ROYALTON	FRANKLIN	1320	2	1	0
* 0790900	RUMA	RANDOLPH	254	0	1	0
0850100	RUSHVILLE	SCHUYLER	3348	5	1	0
0610400	SALEM	MARION	7813	13	0	5
* 0630400	SAN JOSE	MASON	784	1	3	0
* 0610500	SANDOVAL	MARION	1734	1	2	0
0190300	SANDWICH	DE KALB	5356	10	1	6
0822200	SAUGET	ST. CLAIR	205	7	0	0
0161A00	SAUK VILLAGE	COOK	10906	16	0	6
0080500	SAVANNA	CARROLL	4529	9	0	0
* 0571300	SAYBROOK	MCLEAN	882	0	1	0

* REPORTS THROUGH ANOTHER AGENCY

POLICE DEPARTMENTS cont'd

NCIC NUMBER	AGENCY NAME	COUNTY	POPULATION	FULL-TIME POLICE OFFICERS	PART-TIME POLICE OFFICERS	FULL-TIME CIVILIANS
0162A00	SCHAUMBURG	COOK	57555	137	0	55
0163A00	SCHILLER PARK	COOK	11458	30	26	9
* 0680600	SCHRAM CITY	MONTGOMERY	708	0	1	0
0500900	SENECA	LA SALLE	2098	3	10	3
0280400	SESSER	FRANKLIN	2238	5	0	0
* 0191200	SHABBONA	DE KALB	851	1	1	0
* 0080600	SHANNON	CARROLL	938	1	9	0
0300200	SHAWNEETOWN	GALLATIN	1841	4	1	0
* 0060500	SHEFFIELD	BUREAU	1130	0	6	0
0870200	SHELBYVILLE	SHELBY	5259	6	0	1
* 0380500	SHELDON	IROQUOIS	1215	1	1	0
* 0501500	SHERIDAN	LA SALLE	719	0	2	0
0841400	SHERMAN	SANGAMON	1501	4	2	0
* 0660600	SHERRARD	MERCER	811	0	5	0
0822500	SHILOH	ST. CLAIR	2176	5	4	0
* 0590800	SHIPMAN	MACOUPIN	581	0	7	0
0992100	SHOREWOOD	WILL	5060	13	0	1
* 0921600	SIDELL	VERMILION	625	0	3	0
0810900	SILVIS	ROCK ISLAND	7130	10	0	6
0164A00	SKOKIE	COOK	60278	107	0	29
0451200	SLEEPY HOLLOW	KANE	3005	5	9	1
0822800	SMITHTON	ST. CLAIR	1638	2	7	0
0166A00	SO. CHICAGO HGTS.	COOK	3757	9	4	5
0190400	SOMONAUK	DE KALB	1344	2	7	0
0165A00	SOUTH BARRINGTON	COOK	1804	9	4	1
1010700	SOUTH BELOIT	WINNEBAGO	4088	7	0	4
0451300	SOUTH ELGIN	KANE	7223	15	2	4
0167A00	SOUTH HOLLAND	COOK	24977	33	0	11
0690400	SOUTH JACKSONVILLE	MORGAN	3382	5	4	2
* 0901200	SOUTH PEKIN	TAZEWELL	1243	2	2	0
0601900	SOUTH ROXANA	MADISON	2286	3	9	0
* 0841500	SOUTHERN VIEW	SANGAMON	1306	0	5	0
0790300	SPARTA	RANDOLPH	4976	9	1	4
* 0843200	SPAULDING	SANGAMON	428	0	2	0
* 1021000	SPRING BAY	WOODFORD	496	0	1	0
0561900	SPRING GROVE	MCHENRY	571	7	3	1
0060600	SPRING VALLEY	BUREAU	5822	6	4	4
0840200	SPRINGFIELD	SANGAMON	100054	208	0	49
0460600	ST. ANNE	KANKAKEE	1421	2	1	0
0451400	ST. CHARLES	KANE	21992	46	0	10
* 0260200	ST. ELMO	FAYETTE	1611	2	0	0
* 0260300	ST. PETER	FAYETTE	372	1	1	0
0571400	STANFORD	MCLEAN	720	0	1	0
0590900	STAUNTON	MACOUPIN	4744	5	10	3
* 0790400	STEELEVILLE	RANDOLPH	2240	3	1	0
0168A00	STEGER	COOK	9269	12	2	3
0980700	STERLING	WHITESIDE	16281	25	0	11
* 0870800	STEWARDSON	SHELBY	745	1	0	0
0169A00	STICKNEY	COOK	5893	13	13	5
0430500	STOCKTON	JO DAVIESS	1872	3	4	1
0161B00	STONE PARK	COOK	4273	13	9	5
0110400	STONINGTON	CHRISTIAN	1184	0	2	0
* 0870400	STRASBURG	SHELBY	488	0	1	0
0162B00	STREAMWOOD	COOK	29495	47	0	22

* REPORTS THROUGH ANOTHER AGENCY

POLICE DEPARTMENTS cont'd

NCIC NUMBER	AGENCY NAME	COUNTY	POPULATION	FULL-TIME POLICE OFFICERS	PART-TIME POLICE OFFICERS	FULL-TIME CIVILIANS
0501000	STREATOR	LA SALLE	15248	23	0	5
0451500	SUGAR GROVE	KANE	1607	4	6	0
0700300	SULLIVAN	MOULTRIE	4526	9	0	0
0822600	SUMMERFIELD	ST. CLAIR	487	0	1	0
0163B00	SUMMIT	COOK	10110	27	40	7
0510300	SUMNER	LAWRENCE	1238	1	1	0
0822300	SWANSEA	ST. CLAIR	5529	13	0	3
0190500	SYCAMORE	DE KALB	9219	20	10	5
* 0020200	TAMMS	ALEXANDER	826	1	0	0
0980800	TAMPICO	WHITESIDE	966	1	0	0
0110200	TAYLORVILLE	CHRISTIAN	11386	17	0	6
* 0250600	TEUTOPOLIS	EFFINGHAM	1414	1	2	0
* 0843000	THAYER	SANGAMON	759	0	4	0
0101000	THOMASBORO	CHAMPAIGN	1242	2	1	0
* 0280800	THOMPSONVILLE	FRANKLIN	610	1	0	0
0080700	THOMSON	CARROLL	911	0	4	0
0164B00	THORNTON	COOK	3024	8	2	1
* 0790500	TILDEN	RANDOLPH	1025	1	2	0
* 0921100	TILTON	VERMILION	2405	2	6	0
0165M00	TINLEY PARK	COOK	35741	51	41	11
* 0061100	TISKILWA	BUREAU	990	0	1	0
* 0180300	TOLEDO	CUMBERLAND	1284	1	1	0
0100500	TOLONO	CHAMPAIGN	2449	2	3	0
* 0620300	TOLUCA	MARSHALL	1471	2	2	0
0501600	TONICA	LA SALLE	695	1	1	0
* 0880100	TOULON	STARK	1390	1	2	0
0493300	TOWER LAKES	LAKE	1177	1	5	0
0901300	TREMONT	TAZEWELL	2096	2	3	0
0140500	TRENTON	CLINTON	2504	3	3	0
0601400	TROY	MADISON	5131	9	0	4
0210500	TUSCOLA	DOUGLAS	4327	6	2	1
* 0562400	UNION PD	MCHENRY	622	0	1	0
0992000	UNIVERSITY PARK	WILL	6245	18	9	7
0100600	URBANA	CHAMPAIGN	36772	43	0	11
* 0281100	VALIER	FRANKLIN	729	1	0	0
* 0670300	VALMEYER	MONROE	898	1	2	0
0260400	VANDALIA	FAYETTE	6104	9	0	6
0601500	VENICE	MADISON	3480	9	4	2
* 0291000	VERMONT	FULTON	885	0	2	0
0492600	VERNON HILLS	LAKE	12323	28	0	18
* 0050300	VERSAILLES	BROWN	513	0	1	0
0440100	VIENNA	JOHNSON	1420	2	1	0
0210600	VILLA GROVE	DOUGLAS	2707	4	1	0
0221700	VILLA PARK	DU PAGE	23155	35	0	15
* 0660700	VIOLA	MERCER	1144	1	2	0
0591000	VIRDEN	MACOUPIN	3899	5	2	4
* 0090300	VIRGINIA	CASS	1824	1	1	0
* 0060700	WALNUT	BUREAU	1513	1	1	0
0610600	WAMAC	MARION	1665	2	4	0
0430600	WARREN	JO DAVIESS	1595	3	2	0
0580900	WARRENSBURG	MACON	1372	1	4	0
0222500	WARRENVILLE	DU PAGE	10804	17	3	5
1020600	WASHBURN	WOODFORD	1206	0	8	0
0901000	WASHINGTON	TAZEWELL	10364	12	0	3

* REPORTS THROUGH ANOTHER AGENCY

POLICE DEPARTMENTS cont'd

NCIC NUMBER	AGENCY NAME	COUNTY	POPULATION	FULL-TIME POLICE OFFICERS	PART-TIME POLICE OFFICERS	FULL-TIME CIVILIANS
0821700	WASHINGTON PARK	ST. CLAIR	8223	10	13	6
0670200	WATERLOO	MONROE	4646	7	0	1
* 0190600	WATERMAN	DE KALB	943	1	4	0
0380100	WATSEKA	IROQUOIS	5543	10	16	5
0492000	WAUCONDA	LAKE	5911	14	0	7
0492100	WAUKEGAN	LAKE	67653	124	0	38
* 0690300	WAVERLY	MORGAN	1537	2	0	0
0221800	WAYNE	DU PAGE	940	4	2	1
* 0381400	WELLINGTON	IROQUOIS	370	0	1	0
* 0620400	WENONA	MARSHALL	1025	1	4	0
0221900	WEST CHICAGO	DU PAGE	12550	25	0	5
0280900	WEST CITY	FRANKLIN	886	4	5	4
0451700	WEST DUNDEE	KANE	3551	15	5	2
0280500	WEST FRANKFORT	FRANKLIN	9543	13	0	4
0166B00	WESTCHESTER	COOK	17730	34	0	12
0167B00	WESTERN SPRINGS	COOK	12876	21	0	5
* 0120400	WESTFIELD	CLARK	733	0	0	1
0222000	WESTMONT	DU PAGE	20421	34	0	14
* 0921200	WESTVILLE	VERMILION	3573	3	7	0
0222100	WHEATON	DU PAGE	46327	56	15	22
0169B00	WHEELING	COOK	26276	52	0	25
0310400	WHITE HALL	GREENE	2935	4	8	0
0480800	WILLIAMSFIELD	KNOX	585	0	1	0
* 0603000	WILLIAMSON	MADISON	395	0	5	0
* 0840800	WILLIAMSVILLE	SANGAMON	996	1	0	0
0161C00	WILLOW SPRINGS	COOK	4147	12	12	4
0223000	WILLOWBROOK	DU PAGE	8604	23	0	4
0162C00	WILMETTE	COOK	28221	40	0	17
0991400	WILMINGTON	WILL	4424	10	2	5
* 0591500	WILSONVILLE	MACOUPIN	609	1	3	0
0860200	WINCHESTER	SCOTT	1716	2	1	0
* 0870500	WINDSOR	SHELBY	1228	2	2	0
0222200	WINFIELD	DU PAGE	6709	14	0	2
1010900	WINNEBAGO	WINNEBAGO	1644	2	3	0
0163C00	WINNETKA	COOK	12772	25	0	9
* 0890300	WINSLOW	STEPHENSON	361	1	1	0
0492200	WINTHROP HARBOR	LAKE	5427	10	5	5
0680500	WITT	MONTGOMERY	1205	0	2	0
* 0562200	WONDER LAKE PD	MCHENRY	5917	0	4	0
0222300	WOOD DALE	DU PAGE	11608	29	0	14
0601600	WOOD RIVER	MADISON	12446	18	0	7
0371100	WOODHULL	HENRY	901	1	2	0
* 0381500	WOODLAND	IROQUOIS	333	0	2	0
0222400	WOODRIDGE	DU PAGE	25220	42	0	16
0561500	WOODSTOCK	MCHENRY	13125	26	0	12
* 0602600	WORDEN	MADISON	953	0	2	0
0164C00	WORTH	COOK	11592	25	6	0
* 0060800	WYANET	BUREAU	1069	0	3	0
* 0880200	WYOMING	STARK	1614	1	3	0
0480700	YATES CITY	KNOX	860	0	7	0
0470200	YORKVILLE	KENDALL	3422	10	5	0
0280600	ZEIGLER	FRANKLIN	1858	4	4	1
0492300	ZION	LAKE	17865	41	7	19
			TOTALS	23873	2724	5532

* REPORTS THROUGH ANOTHER AGENCY

SHERIFF'S OFFICES

NCIC NUMBER	AGENCY NAME	COUNTY	POPULATION	FULL-TIME POLICE OFFICERS	PART-TIME POLICE OFFICERS	FULL-TIME CIVILIANS
0010000	ADAMS S.O.	ADAMS	29068	19	0	24
0020000	ALEXANDER S.O.	ALEXANDER	6333	7	0	8
0030000	BOND S.O.	BOND	11036	7	0	8
0040000	BOONE S.O.	BOONE	13454	18	3	2
0050000	BROWN S.O.	BROWN	3225	4	4	1
0060000	BUREAU S.O.	BUREAU	26095	28	6	0
0070000	CALHOUN S.O.	CALHOUN	5867	2	4	3
0080000	CARROLL S.O.	CARROLL	8711	7	3	9
0090000	CASS S O	CASS	7395	5	3	1
0100000	CHAMPAIGN S.O.	CHAMPAIGN	43866	50	7	6
0110000	CHRISTIAN S.O.	CHRISTIAN	17354	14	10	11
0120000	CLARK S.O.	CLARK	9229	11	4	0
0130000	CLAY S.O.	CLAY	9904	7	0	5
0140000	CLINTON SO	CLINTON	17369	18	14	4
0150000	COLES S O	COLES	14344	34	0	7
0160000	COOK S.O.	COOK	50868	528	0	78
0170000	CRAWFORD S O	CRAWFORD	11110	8	3	5
0180000	CUMBERLAND S O	CUMBERLAND	7652	5	0	4
0190000	DEKALB S.O.	DE KALB	21018	44	0	13
0200000	DEWITT S.O.	DE WITT	7869	12	5	13
0210000	DOUGLAS S.O.	DOUGLAS	9526	6	7	14
0220000	DUPAGE S O	DU PAGE	43355	217	0	53
0230000	EDGAR S.O.	EDGAR	10427	15	8	3
0240000	EDWARDS S.O.	EDWARDS	6897	3	0	6
0250000	EFFINGHAM S.O.	EFFINGHAM	17285	9	0	17
0260000	FAYETTE S O	FAYETTE	15005	7	0	10
0270000	FORD S.O.	FORD	7617	5	0	0
0280000	FRANKLIN S.O.	FRANKLIN	16291	15	0	23
0290000	FULTON SO	FULTON	20220	21	0	4
0300000	GALLATIN S.O.	GALLATIN	3277	3	0	0
0310000	GREENE S.O.	GREENE	7456	5	0	6
0320000	GRUNDY S.O.	GRUNDY	15117	33	11	10
0330000	HAMILTON S.O.	HAMILTON	6235	4	0	0
0340000	HANCOCK S O	HANCOCK	15150	8	0	9
0350000	HARDIN S.O.	HARDIN	3942	2	1	3
0360000	HENDERSON S.O.	HENDERSON	8813	9	2	2
0370000	HENRY S. O.	HENRY	25462	39	11	1
0380000	IROQUOIS S.O.	IROQUOIS	25981	19	0	7
0390000	JACKSON S.O.	JACKSON	23653	18	0	42
0400000	JASPER S O	JASPER	8132	21	8	11
0410000	JEFFERSON S O	JEFFERSON	19161	15	5	7
0420000	JERSEY S O	JERSEY	11649	14	0	1
0430000	JO DAVIESS S.O.	JO DAVIESS	12914	17	5	3
0440000	JOHNSON S.O.	JOHNSON	8204	5	0	4
0450000	KANE SO	KANE	38164	135	0	59
0460000	KANKAKEE S.O.	KANKAKEE	40272	76	0	17
0470000	KENDALL S.O.	KENDALL	25628	33	13	7
0480000	KNOX S.O.	KNOX	17197	41	5	3
0500000	LA SALLE S.O.	LA SALLE	34699	47	2	11
0490000	LAKE S.O.	LAKE	88141	173	36	201
0510000	LAWRENCE S.O.	LAWRENCE	15526	9	3	0
0520000	LEE S.O.	LEE	18386	27	6	0

* REPORTS THROUGH ANOTHER AGENCY

SHERIFF'S OFFICES cont'd

NCIC NUMBER	AGENCY NAME	COUNTY		FULL-TIME POLICE OFFICERS	PART-TIME POLICE OFFICERS	FULL-TIME CIVILIANS
0530000	LIVINGSTON S. O.	LIVINGSTON	22376	26	0	18
0540000	LOGAN S.O.	LOGAN	13424	20	0	9
0580000	MACON S.O.	MACON	28403	45	0	100
0590000	MACOUPIN S.O.	MACOUPIN	20764	22	4	25
0600000	MADISON S.O.	MADISON	75759	73	0	57
0610000	MARION S O	MARION	21085	22	1	3
0620000	MARSHALL S.O.	MARSHALL	9520	7	0	10
0630000	MASON S.O.	MASON	10895	9	4	1
0640000	MASSAC S O	MASSAC	7819	7	0	9
0550000	MCDONOUGH S.O.	MCDONOUGH	16608	13	0	10
0560000	MCHENRY S.O.	MCHENRY	54441	185	16	34
0570000	MCLEAN S.O.	MCLEAN	26714	47	0	81
0650000	MENARD S.O.	MENARD	8451	6	1	5
0660000	MERCER S.O.	MERCER	14920	11	4	11
0670000	MONROE S.O.	MONROE	11202	9	7	10
0680000	MONTGOMERY S.O.	MONTGOMERY	16070	12	0	8
0690000	MORGAN S.O.	MORGAN	13836	15	0	17
0700000	MOULTRIE S.O.	MOULTRIE	9230	9	0	6
0710000	OGLE S.O.	OGLE	26051	38	11	13
0720000	PEORIA S.O.	PEORIA	51951	62	0	104
0730000	PERRY SO	PERRY	11801	12	0	6
0740000	PIATT S.O.	PIATT	10994	10	1	10
0750000	PIKE S.O.	PIKE	14726	10	0	10
0760000	POPE S.O.	POPE	4404	2	0	2
0770000	PULASKI S.O.	PULASKI	8840	5	0	5
0780000	PUTNAM S.O.	PUTNAM	6085	5	4	4
0790000	RANDOLPH S.O.	RANDOLPH	18221	9	1	10
0800000	RICHLAND S.O.	RICHLAND	8561	12	0	6
0810000	ROCK ISLAND S.O.	ROCK ISLAND	29345	49	0	6
0830000	SALINE S.O.	SALINE	11612	9	1	26
0840000	SANGAMON SO	SANGAMON	57775	70	0	170
0850000	SCHUYLER S O	SCHUYLER	5017	5	2	6
0860000	SCOTT S.O.	SCOTT	4426	3	7	4
0870000	SHELBY S.O.	SHELBY	18664	10	0	12
0820000	ST. CLAIR S.O.	ST. CLAIR	55298	59	0	0
0880000	STARK S.O.	STARK	7389	3	1	4
0890000	STEPHENSON SO	STEPHENSON	22153	32	0	19
0900000	TAZEWELL SO	TAZEWELL	32957	34	0	21
0910000	UNION S O	UNION	8391	11	2	1
0920000	VERMILION S.O.	VERMILION	49834	29	0	39
0930000	WABASH S.O.	WABASH	4805	4	0	5
0940000	WARREN S.O.	WARREN	10611	11	1	6
0950000	WASHINGTON SO	WASHINGTON	10804	5	0	6
0960000	WAYNE S.O.	WAYNE	12115	6	0	5
0970000	WHITE S.O.	WHITE	10151	7	0	0
0980000	WHITESIDE S.O.	WHITESIDE	24648	20	3	10
0990000	WILL S.O.	WILL	104013	298	0	97
1000000	WILLIAMSON S.O.	WILLIAMSON	23661	21	1	32
1010000	WINNEBAGO S.O.	WINNEBAGO	65282	120	0	117
1020000	WOODFORD S. O.	WOODFORD	21896	15	10	6
			TOTALS	3403	271	1912

* REPORTS THROUGH ANOTHER AGENCY

COLLEGES AND UNIVERSITIES

NCIC NUMBER	AGENCY NAME	COUNTY	FULL-TIME POLICE OFFICERS	PART-TIME POLICE OFFICERS	FULL-TIME CIVILIANS
0811300	BLACK HAWK COLLEGE	ROCK ISLAND	4	4	1
* 0722100	BRADLEY UNIVERSITY	PEORIA	12	0	1
0166L00	CHICAGO STATE UNIV	COOK	21	0	5
0223700	DU PAGE COLLEGE	DU PAGE	10	4	4
0150600	EASTERN ILL. UNIV	COLES	20	0	9
0992400	GOVERNORS ST. UNIV	WILL	10	0	3
* 0166E00	HAROLD WASH COLL	COOK	0	56	0
* 016AA00	ILL INST OF TECH	COOK	25	2	4
* 0901500	ILL. CENTRAL COLL	TAZEWELL	6	15	3
0571500	ILLINOIS STATE U.	MCLEAN	25	0	12
1001100	JOHN A LOGAN COLL	WILLIAMSON	1	5	1
0993100	JOLIET JR COLLEGE	WILL	6	9	1
0493200	LAKE COUNTY COLL	LAKE	4	1	7
016AB00	LOYOLA UNIVERSITY	COOK	38	0	8
* 0166F00	MALCOLM X COLLEGE	COOK	0	60	4
* 0169K00	MORAINE VAL C COLL	COOK	1	9	7
0169F00	MORTON JUNIOR COLL	COOK	6	8	3
0166M00	NORTHEASTERN ILL U	COOK	17	1	6
0191100	NORTHERN ILL UNIV	DE KALB	26	0	14
* 016AC00	NORTHWESTERN UNIV.	COOK	37	0	19
0167E00	OAKTON COMM COLL	COOK	6	0	1
* 0166H00	OLIVE-HARVEY COLL	COOK	1	67	0
* 0410300	REND LAKE COLLEGE	JEFFERSON	1	4	0
* 0166J00	RICHARD DALEY COLL	COOK	1	44	1
1011200	ROCK VALLEY COLL	WINNEBAGO	5	10	1
0169C00	S SUBURBAN COLLEGE	COOK	12	2	5
0841600	SANGAMON STATE U	SANGAMON	1	0	9
0390300	SIU CARBONDALE	JACKSON	42	0	9
0601700	SIU EDWARDSVILLE	MADISON	17	0	7
0844600	SIU SCHOOL OF MED	SANGAMON	2	0	2
0822700	STATE COMM COLL	ST. CLAIR	4	4	0
0169E00	TRITON COLLEGE	COOK	13	1	5
* 0169W00	UNIV OF CHICAGO	COOK	70	45	16
0100700	UNIVERSITY OF ILL.	CHAMPAIGN	43	0	14
0166C00	UOFI CHIC. CIRCLE	COOK	69	0	26
0169D00	W R HARPER COLLEGE	COOK	7	0	7
0451900	WAUBONSEE COLLEGE	KANE	2	0	0
0550500	WESTERN ILL. UNIV	MCDONOUGH	23	0	11
* 0166K00	WRIGHT COLLEGE	COOK	0	17	0
		TOTALS	588	368	226

RAILROADS

NCIC NUMBER	AGENCY NAME	COUNTY	FULL-TIME POLICE OFFICERS	PART-TIME POLICE OFFICERS	FULL-TIME CIVILIANS
0824500	ALTON-SOUTHERN RR	ST. CLAIR	6	0	0
0162F00	BELT RAILWAY	COOK	5	0	0
* 0224700	BURL NORTH RR	DU PAGE	33	0	1
0843700	CHI-ILL MIDLAND RR	SANGAMON	1	0	0
0162J00	CHICAGO NW RR	COOK	26	0	0
* 0824200	CON RAIL RR	ST. CLAIR	3	0	0
* 0161M00	CONRAIL RR	COOK	40	0	0
0165H00	CSX TRANSPORTATION	COOK	26	0	0
0992600	ELGIN-JOLIET-EAST	WILL	9	0	0

* REPORTS THROUGH ANOTHER AGENCY

RAILROADS cont'd

NCIC NUMBER	AGENCY NAME	COUNTY	FULL-TIME POLICE OFFICERS	PART-TIME POLICE OFFICERS	FULL-TIME CIVILIANS
* 0164W00	GRAND TRUNK W RR	COOK	8	0	0
0164X00	ICG ILLINOIS RR	ICG - TOTAL	6	0	0
0164Y00	IN HARBOR BELT RR	COOK	5	1	0
0169X00	METRA POLICE DEPT	COOK	71	0	1
* 0162E00	N INDIANA COM TRAN	COOK	5	1	0
0584Z00	NOR & WEST RR	MACON	3	0	0
* 0604Z00	NOR & WEST RR	MADISON	19	0	0
0164Z00	NORFOLK SOUTH RR	COOK	29	0	0
0164M00	SANTA FE RAILWAY	COOK	11	0	1
* 0165D00	SOO LINE RR	COOK	6	0	0
0224800	SOO LINE RR	DU PAGE	6	0	0
0823500	ST LOUIS SW R R PD	ST. CLAIR	6	0	0
* 0823600	TERMINAL RR	ST. CLAIR	11	0	0
0162N00	UNION PACIFIC RR	COOK	1	0	0
0165N00	UNION PACIFIC RR	COOK	4	0	0
0825100	UNION PACIFIC RR	ST. CLAIR	0	0	0
		TOTALS	340	2	3

PARK DISTRICTS

NCIC NUMBER	AGENCY NAME	COUNTY	FULL-TIME POLICE OFFICERS	PART-TIME POLICE OFFICERS	FULL-TIME CIVILIANS
* 0224000	CAROL STREAM PK DS	DU PAGE	0	9	0
* 0562700	CRYSTAL LAKE PK DS	MCHENRY	0	5	0
0580700	DECATUR PK DIST	MACON	6	1	0
* 0993200	LOCKPORT PK DIST	WILL	1	6	0
* 0164G00	MAYWOOD PARK DIST	COOK	11	0	0
* 0161D00	MEMORIAL PK DIST	COOK	22	0	0
0493700	MUNDELEIN PK DIST	LAKE	1	5	0
0901600	PEKIN PK DIST	TAZEWELL	1	6	0
* 0721400	PEORIA PK DIST	PEORIA	6	0	0
* 0010400	QUINCY PK DIST	ADAMS	1	0	0
1011300	ROCKFORD PK DIST	WINNEBAGO	7	28	1
* 0494300	ROUND LAKE PK DIST	LAKE	1	2	0
0841800	SPRINGFIELD PK DIS	SANGAMON	9	0	0
		TOTALS	66	62	1

HOSPITALS

NCIC NUMBER	AGENCY NAME	COUNTY	FULL-TIME POLICE OFFICERS	PART-TIME POLICE OFFICERS	FULL-TIME CIVILIANS
0164K00	COOK COUNTY HOSP.	COOK	62	0	2
0161P00	OAK FOREST HOSP.	COOK	37	0	2
		TOTALS	99	0	4

OTHER LAW ENFORCEMENT AGENCIES

NCIC NUMBER	AGENCY NAME	COUNTY	FULL-TIME POLICE OFFICERS	PART-TIME POLICE OFFICERS	FULL-TIME CIVILIANS
* 0842700	CAPITAL AIRPORT	SANGAMON	13	0	2
0150700	CHARLESTON ARSON	COLES	0	0	0
* 016A100	CHICAGO HOUSNG ATH	COOK	301	0	24
0161T00	CMS POLICE	COOK	38	0	1
0165K00	COOK FOREST PRESRV	COOK	136	0	10

* REPORTS THROUGH ANOTHER AGENCY

OTHER LAW ENFORCEMENT AGENCIES cont'd

NCIC NUMBER	AGENCY NAME	COUNTY	FULL-TIME POLICE OFFICERS	PART-TIME POLICE OFFICERS	FULL-TIME CIVILIANS
0849300	DEPT CONSERVATION	SANGAMON	141	0	20
0223300	DUPAGE FOREST PRES	DU PAGE	17	0	3
0844200	ILL COMMERCE COMM	SANGAMON	40	0	10
0849700	ISP DISTRICT 50	SANGAMON	1977	0	1300
* 0452600	KANE FOREST PRESRV	KANE	2	10	0
0494100	LAKE FOREST PRESRV	LAKE	7	5	0
* 0811600	METRO AIRPORT	ROCK ISLAND	13	0	3
* 0721800	PEORIA AIRPORT	PEORIA	9	1	0
1011400	ROCKFORD AIRPORT	WINNEBAGO	13	0	5
* 1011800	ROCKFORD METROCENT	WINNEBAGO	2	15	0
* 0824300	SOS DIST 4ASUBPOST	ST. CLAIR	0	0	0
0848900	SOS DISTRICT 3	SANGAMON	133	0	44
* 0390800	SOUTH IL AIRPORT	JACKSON	0	2	0
0993000	WILL FOREST PRESRV	WILL	9	12	0
		TOTALS	2851	45	1422

* REPORTS THROUGH ANOTHER AGENCY

SECTION VII

ILLINOIS STATE POLICE

Division of Forensic Services and Identification

Bureau of Identification

DO NOT USE THESE CODES UNTIL JANUARY 1, 1991

Offense Codes, Descriptions, and Statute References shown in **Bold** are 1991 changes.

ILLINOIS-UNIFORM CRIME REPORTING OFFENSE CODES

CODE	OFFENSE	STATUTE REFERENCE
	HOMICIDE	
* 0110	Murder First Degree	38-9-1
* 012A	Attempt Handgun	38-8-4
* 012B	Attempt Other Firearm	38-8-4
* 0122	Attempt Knife or Cutting Instrument	38-8-4
* 0123	Attempt Other Dangerous Weapons	38-8-4
* 0124	Attempt Hands Fists, Feet, etc	38-8-4
* 0130	Murder Second Degree	38-9-2
* 0141	Involuntary Manslaughter	38-9-3
0142	Reckless Homicide	38-9-3
* 0150	Justifiable Homicide	38-7-1
	CRIMINAL SEXUAL ASSAULT	
* 0261	Aggravated Handgun	38-12-14
* 0262	Aggravated Other Firearm	38-12-14
* 0263	Aggravated Knife or Cutting Instrument	38-12-14
* 0264	Aggravated Other Dangerous Weapons	38-12-14
* 0265	Aggravated Other Means	38-12-14
* 0271	Attempt Handgun	38-8-4
* 0272	Attempt Other Firearm	38-8-4
* 0273	Attempt Knife or Cutting Instrument	38-8-4
* 0274	Attempt Other Dangerous Weapons	38-8-4
* 0275	Attempt Other Means	38-8-4
* 0281	Criminal Sexual Assault	38-12-13
* 0291	Attempt Criminal Sexual Assault	38-8-4
	ROBBERY	
* 031A	Armed Handgun	38-18-2
* 031B	Armed Other Firearm	38-18-2
* 0312	Armed Knife or Cutting Instrument	38-18-2
* 0313	Armed Other Dangerous Weapons	38-18-2
* 0320	Strong Arm, No Weapon	38-18-1
* 033A	Attempt Armed, Handgun	38-8-4
* 033B	Attempt Armed, Other Firearm	38-8-4
* 0334	Attempt Armed, Knife or Cutting Instrument	38-8-4
* 0337	Attempt Armed, Other Dangerous Weapons	38-8-4
* 0340	Attempt Strong Arm No Weapon	38-8-4
	BATTERY	
* 041A	Aggravated Handgun	38-12-4(b)(1) & **4 2** & 4 3 & 4 6
* 041B	Aggravated Other Firearm	38-12-4(b)(1) & **4.2** & 4 3 & 4 6
* 0420	Aggravated Knife or Cutting Instrument	38-12-4(b)(1) & 4 3 & 4 6
* 0430	Aggravated Other Dangerous Weapons	38-12-4(b)(1) & 4 3 & 4 6
* 0440	Aggravated Hands, Fists, Feet, etc (inflicts great bodily harm)	38-12-4(a) & 4 3 & 4 6
0445	Aggravated Hands, Fists, Feet etc	38-12-4(b)(2-14)
0460	Simple Battery	38-12-3 & **3.2**
0470	Reckless Conduct	38-12-5
	RITUAL MUTILATION	
* 0490	Aggravated Handgun	38-12-**32**
* 0491	Aggravated Other Firearm	38-12-**32**
* 0492	Aggravated Knife or Cutting Instrument	38-12-**32**
* 0493	Aggravated Other Dangerous Weapons	38-12-**32**
* 0494	Aggravated Hands Fists, Feet, etc	38-12-**32**
	ASSAULT	
* 051A	Aggravated Handgun	38-12-2(a)(1)&(13)
* 051B	Aggravated Other Firearm	38-12-2(a)(1)&(13)
* 0520	Aggravated Knife or Cutting Instrument	38-12-2(a)(1)
* 0530	Aggravated Other Dangerous Weapons	38-12-2(a)(1)
0545	Aggravated Hands, Fists Feet etc	38-12-2(a)(2-12)
0560	Simple Assault	38-12-1
	BURGLARY	
* 0610	Forcible Entry	38-19-1
* 0620	Unlawful Entry (No Force)	38-19-1
* 0625	Residential Burglary (Forcible Entry)	38-19-3
* 0626	Residential Burglary (Nonforcible Entry)	38-19-3
* 0630	Attempt Forcible Entry	38-8-4
	BURGLARY FROM MOTOR VEHICLE	
* 0710	Over $300	38-19-1
* 0720	$300 and Under	38-19-1
* 0750	Attempt Burglary from Motor Vehicle	38-8-4
	THEFT	
* 0810	Over $300	38-16-1
* 0820	$300 and Under	38-16-1
* 0850	Attempt Theft	38-8-4
	MOTOR VEHICLE THEFT	
* 0910	Autos	38-16-1
* 0915	Trucks and Buses	38-16-1
* 0918	Other Vehicles	38-16-1
* 0920	Attempt Autos	38-8-4
* 0925	Attempt Trucks and Buses	38-8-4
* 0930	Attempt Other Vehicles	38-8-4
	ARSON	
* 1010	Arson Explosive Device	38-20-1
* 1020	Arson Incendiary Device	38-20-1
* 1025	Aggravated Arson	38-20-1 1
1030	Possession Explosives Incendiary Device	38-20-2
* 1090	Attempt Arson	38-8-4
	DECEPTION	
1110	Deceptive Practices	38-17-1
1120	Forgery	38-17-3
1130	Fraud	38-17-1
1140	Embezzlement	38-17-1
1150	Credit Cards	17-5901
1160	Deceptive Altering of Coins	38-17-4
1170	False Representation of Police or Organization	38-17-2
1180	False Personation of Peace Officer	38-32-5 1 & 5 2
1190	Attempt Deception	38-8-4
1195	**Financial Exploitation of Elderly Disabled Persons**	**38-16-1 3**
1200	Stolen Property Buy Receive Possess	38-16-1(a)(4)
1210	Theft of Labor Service Use of Property	38-16-3
1220	Theft of Lost or Mislaid Property	38-16-2
1230	Poss of Key or Device to Com Op Machine	38-16-6
1235	Unlawful Use of Recorded Sounds	38-16-7
1240	Unlawful Use of a Computer	38-16D-3
1245	Cable Television Service Offenses	38-16-10
	CRIMINAL DAMAGE & TRESPASS TO PROPERTY	
1310	Criminal Damage to Property	38-21-1
1320	Criminal Damage to Vehicle	38-21-1
1330	Criminal Trespass to Land	38-21-3
1340	Criminal Damage to State Supported Property	38-21-4
1350	Criminal Trespass to State Supported Land	38-21-5
1360	Criminal Trespass to Vehicle	38-21-2
1365	Criminal Trespass to Residence	38-19-4
1370	Criminal Damage to Fire Fighting Apparatus Hydrants or Equipment	38-21-1 1
1375	Institutional Vandalism	38-21-1 2
1380	Unauth Poss or Storage of Weapons	38-21-6
	DEADLY WEAPONS	
141A	Unlawful Use Handgun	38-24-1 & **1 2**
141B	Unlawful Use Other Firearm	38-24-1 & **1.2**
141C	Unlawful Use Other Dangerous Weapons	38-24-1
142A	Unlawful Sale Handgun	38-24-3
142B	Unlawful Sale Other Firearm	38-24-3
143A	Unlawful Poss Handgun	38-24-3 1
143B	Unlawful Poss Other Firearm	38-24-3 1
143C	Unlawful Poss Ammunition	38-24-3 1
1440	Register of Sales by Dealer	38-24-4
1450	Defacing Ident Marks of Firearms	38-25-5
1460	Firearms & Ammunition No FOID Card	38-83-2 & 3
149A	Attempt Handgun	38-8-4
149B	Attempt Other Firearm	38-8-4
149C	Attempt Other Dangerous Weapons	38-8-4
	SEX OFFENSES	
1505	Prostitution	38 11-14
1510	Soliciting for a Prostitute	38 11 15
1515	Pandering	38-11 16
1520	Keeping a Place of Prostitution	38 11 17
1521	Keeping a Juvenile Place of Prostitution	38 11-17 1
1525	Patronizing a Prostitute	38 11 18
1526	Patronizing a Juvenile Prostitute	38-11 18 1
1530	Pimping	38 11 19
1531	Juvenile Pimping	38 11-19 1
1535	Obscenity	38-11-20
1540	Harmful Material	38 11-21
1542	Tie-in Sales of Obscene Pub to Distrib	38-11 22
1545	Exploitation of a Child	38 11-19 2
1562	Aggravated Criminal Sexual Abuse	38-12 16
1563	Criminal Sexual Abuse	38-12 15
1564	Criminal Transmission of HIV	38 12-16 2
1565	Indecent Solicitation of a Child	38-11-6
1570	Public Indecency	38-11-9
1580	Sexual Relations within Families	38-11 11
1582	Child Pornography	38-11-20 1
1585	All Other Sex Offenses	
1590	Attempt Sex Offenses	38-8 4
	GAMBLING	
1610	Bookmaking	38-28-1 1(b)
1620	Numbers Lottery	38-28-1(a)7
1630	Keeping a Gambling Place	38-28-3
1640	Reg of Fed Gambling Stamps	38 28-4
1650	Card Game Operating	38-28-1(a)3
1651	Card Game Playing	38 28-1(a)1
1660	Dice Game Operating	38 28-1(a)3
1661	Dice Game Playing	38-28-1(a)1
1670	Gambling Device	38-28-1(a)3
1680	All Other Gambling Offenses	
	OFFENSES INVOLVING CHILDREN	
1710	Endangering Life or Health	23-2354
1720	Contrib to Deling of a Child	23 2361a
1725	Contrib to Crim Deling of a Juvenile	38-33D-1
1730	Curfew	23-2371
1740	Runaway (Juvenile)	37-803-3
1750	Child Abuse	23-2051
1760	Paternity	40-2503
1770	Truancy	37-803-3
1775	Unlawful Sale of a Travel Ticket to a Minor	38-10-8
1780	All Other Offenses Involving Children	
	CANNABIS CONTROL ACT	
1811	Poss of 30 Grams or Less	56 -704
1812	Poss of Over 30 Grams	56 -704
1821	Manuf Del or Possess w Intent to Del or Manuf 10 Grams or Less	56 -705
1822	Manuf Del or Possess w Intent to Del or Manuf Over 10 Grams	56 -705
1830	Casual Delivery	56 -706
1840	Delivery to Persons Under 18	56 -707
1850	Production of Cannabis Plant	56 -708
1860	Calculated Cannabis Conspiracy	56 -709
1880	All Other Cannabis Control Offenses	
1900	Intoxicating Compounds	38 81-1
	CONTROLLED SUBSTANCES ACT	
2010	Manuf Del or Possess w Intent to Del or Manuf Cont Substance	56 -1401
2020	Possessing a Controlled Substance	56 -1402
2030	Look-alike Subs Manuf Del or Possess	56 -1404
2040	Delivery or Poss Intent to Deliver	56 -1401
2050	Criminal Drug Conspiracy	56 -1405 & 1405 1
2060	Licensed Operations	56 -1302
2070	Delivery to Persons Under 18	56 -1407
2080	Failure to Keep Records	56 -1306
2090	All Other Controlled Substances Offenses	
	HYPODERMIC SYRINGES & NEEDLES ACT	
2110	Possession or Sale	38-22-50 & 51
2120	Failure to Keep Records	38-22-52
	DRUG PARAPHERNALIA ACT	
2160	Sale or Delivery of Drug Paraphernalia	56 -2103
	LIQUOR CONTROL ACT VIOLATIONS	
2210	Sales to Minors Drunkards etc	43-131-6-16
2220	Illegal Possession by Minor	43-134a-6-20
2230	Illegal Consumption by Minor	43-134a-6-20
2240	Misrepres of Age by Minor	43-134a-6-20
2250	All Other Liquor Control Offenses	-
	MOTOR VEHICLE OFFENSES	
2410	Driving Under the Influence Alcohol	95 -11-501
2420	Driving Under the Influence Drugs	95 -11-501
2430	Trans of Alcoholic Liquor	95 -11-502
2440	Reckless Driving	95 -11-503
2445	Hit and Run	95 -11-401
2450	Drag Racing	95 -11-504
2455	No Registration	95 -3-701
2460	Cancel Susp Revoked Registration	95 -3-702
2461	Operate Uninsured Motor Vehicle	95 -3-707
2462	Operation of Motor Vehicle when Registration Suspended for Noninsurance	95 -3-708
2463	**False Auto Insurance Card**	**95½-3-710**
2465	Improper Use of Registration	95 -3-703
2470	No Drivers License	95 -6-101
2475	Motor Vehicle Anti-Theft Laws	95 -4-102-105
2480	Suspended Revoked Drivers License	95 -6-303
2485	Driver and Passenger Safety Belts	95 -12-603 1
2490	Unlawful Use of Drivers License	95 -6-301
2495	Flee or Attempt to Elude Police Officer	95 -11-204
	ABORTION	
2500	Criminal Abortion	38-81-26
	DISORDERLY CONDUCT	
2805	Vagrancy (Local Laws)	
2807	Drunkenness (Local Laws)	
2810	Prowler	38 26-1(a)(1)
2820	Telephone Threat	38 26-1(a)(1)
2825	Harassment by Telephone	134-16 4-1
2830	Obscene Phone Calls	134 16 4
2840	False Fire Alarm	38-26-1(a)(2)
2850	Bomb Threat	38-26-1(a)(3)
2860	False Police Report	38-26-1(a)(4)
2870	Peeping Tom	38-26-1(a)(5)
2880	Confinement to Prevent a Crime	38-200-1
2890	All Other Disorderly Conduct Offenses (Not Drunkenness)	38-26-1(a)(1)
2900	Air Rifles	38-82-2 & 3
3000	Fireworks	127 -128
3100	Mob Action & Related Offenses	38-25-1
3200	Armed Violence	38-33A-2
3300	Public Demonstration	38-85-1
3400	Looting	38 42-1
3500	Property Forfeit (Public Nuis)	38-37-1
	INTERFERENCE WITH PUBLIC OFFICERS	
3710	Resist, Obstruct, Disarm an Officer	38-31-1 & 1a
3720	Refusing to Aid an Officer	38-31-8
3730	Obstructing Justice	38-31-4
3740	Concealing or Aiding a Fugitive	38-31-5
3750	Escape	38-31-6
3760	Aiding Escape	38-31-7
3770	Bringing Contraband into a Penal Institution	38-31A-1 1 & 1 2
3800	Interfer with Judicial Procedure	38-32
3810	Contempt of Court	38-1-3
3820	Perjury	38-32-2
3910	Bribery	38-29 & 29 A & 33-1 & 2
3920	Official Misconduct	38-33-3
3960	Intimidation	38-12-6
3965	Ethnic Intimidation	38-12-7 1
3970	Extortion	Title 18 U S Code 875-876
	KIDNAPPING	
4210	Kidnapping	38-10-1
4220	Aggravated Kidnapping	38-10-2
4230	Unlawful Restraint (includes Aggravated)	38-10-3 & 3 1
4240	Forcible Detention	38-10-4
4250	Child Abduction	38-10-5
4255	Attempt Child Abduction	38-8-4
4260	Aiding and Abetting Child Abduction	38-10-7
4270	Harboring a Runaway	38-10-6
	OTHER OFFENSES	
4310	Possession of Burglary Tools	38-19-2
4387	Violation of Orders of Protection	38-12-30
4410	Draft Cards Destruction or Mutilation	38-90-11
4420	**Criminal Fortification**	**38-19-5**
4510	Probation Violation or Revocation	38-1005-6-4
4625	Parole Violation or Revocation	38-1003-3-9
4710	Suspicion	38-107-2
4720	AWOL and Desertion	ART 85-U C M J
4730	Illegal Entry Alien	Title 8 U S Code 1325
5000	Other Criminal Offenses	
5060	Other Traffic Offenses	
5080	Other Departmental Services	

*Indicates Part 1 Offenses

ISP 6-260 (12/90)

ILLINOIS STATE POLICE

Division of Forensic Services and Identification

Bureau of Identification

DO NOT USE THESE CODES UNTIL JANUARY 1992

ILLINOIS-UNIFORM CRIME REPORTING OFFENSE CODES

CODE	OFFENSE	STATUTE REFERENCE
	HOMICIDE	
* 0110	First Degree Murder	38-9-1
0115	Homicide Unborn Child	38-9-1.2
0120	Voluntary Manslaughter of Unborn Child	38-9-2.1
* 0130	Second Degree Murder	38-9-2
0141	Involuntary Manslaughter	38-9-3
0142	Reckless Homicide	38-9-3
0150	Justifiable Homicide	38-7-1
0160	Concealing Homicidal Death	38-9-3.1
0165	Involuntary Manslaughter of Unborn Child	38-9-3.2
0170	Homicide Drug Induced	38-9-3.3
	CRIMINAL SEXUAL ASSAULT	
* 0261	Aggravated Criminal Sexual Assault	38-12-13 &14
* 0262	Forcible Sodomy	38-12-13, 14.15 & 16
* 0281	Criminal Sexual Assault with an Object	38-12-13 & 14
	ROBBERY	
* 0310	Armed Robbery	38-18-2
* 0320	Robbery	38-18-1
	BATTERY	
* 0410	Aggravated Battery	38-12-4 & 4.2
0460	Battery	38-12-3
0470	Reckless Conduct	38-12-5
0475	Battery of Unborn Child	38-12-3.1
* 0480	Heinous Battery	38-12-4.1
* 0485	Aggravated Battery of a Child	38-12-4.3
0486	Domestic Battery	38-12-3.2
0487	Aggravated Battery of Unborn Child	38-12-4.4
* 0490	Ritual Mutilation	38-12-32
* 0495	Aggravated Battery of a Senior Citizen	38-12-4.6
	ASSAULT	
* 0510	Aggravated Assault	38-12-2
0560	Assault	38-12-1
	BURGLARY	
* 0610	Burglary	38-19-1
* 0625	Residential Burglary	38-19-3
* 0650	Home Invasion	38-12-11
	BURGLARY/THEFT FROM MOTOR VEHICLE	
* 0710	Theft From Motor Vehicle	38-16-1
* 0720	Theft of Motor Vehicle Parts or Accessories	95.5-4-102 a-1
* 0730	Burglary of Motor Vehicle Parts & Accessories	38-19-1
* 0760	Burglary From Motor Vehicle	38-19-1
	THEFT	
* 0810	Theft Over $300	38-16-1
* 0820	Theft $300 and Under	38-16-1
* 0860	Retail Theft	38-16A-3
* 0865	Delivery Container Theft	38-16E-3
* 0870	Pocket-Picking	38-16-1
* 0880	Purse-snatching	38-16-1
* 0890	Theft From Building	38-16-1
* 0895	Theft From Coin-Operated Machine or Device	38-16-5
	MOTOR VEHICLE THEFT	
* 0910	Motor Vehicle Theft	38-16-1

CODE	OFFENSE	STATUTE REFERENCE
	ARSON	
* 1010	Arson	38-20-1
* 1025	Aggravated Arson	38-20-1.1
1030	Possession Explosives, Incendiary Device	38-20-2
	DECEPTION	
1110	Deceptive Practices	38-17-1B
1120	Forgery	38-17-3
1130	Fraud	38-17-6
1140	Embezzlement	38-17-1-B-(b)
1150	Credit Card Fraud	17-5921 & 5922
1160	Deceptive Alter Coins	38-17-4
1170	Impersonating an Officer	38-17-2
1180	False Personation	38-32-5.1 & 5.2
1185	Deceptive Collection Practices	38-17-5 c & e
1195	Financial Exploitation of Elderly/Disabled	38-16-1.3
1200	Possession of Stolen Property	38-16-1A4
1210	Theft of Labor or Services	38-16-3
1220	Theft of Loss Property	38-16-2
1230	Possession of Key to Coin Operated Device	38-16-6
1235	Unlawful Use of Recorded Sound	38-16-7
1240	Computer Tampering	38-16D-3
1241	Aggravated Computer Tampering	38-16D-4
1242	Computer Fraud	38-16D-5
1245	Cable TV Theft	38-16-10
1255	Unidentifiable Recording Sound	38-16-8
1260	Library Theft	38-16B-2
	CRIMINAL DAMAGE & TRESPASS TO PROPERTY	
1265	Library Vandalism	38-16B-2.1
1310	Criminal Damage to Property	38-21-1
1330	Criminal Trespass to Land	38-21-3
1335	Criminal Trespass to Airport	38-21-7
1340	Criminal Damage to State Supported Property	38-21-4
1350	Criminal Trespass to State Supported Property	38-21-5
1360	Criminal Trespass to Vehicle	38-21-2
1365	Criminal Trespass to Residence	38-19-4
1370	Criminal Damage to Fire Fighting Apparatus	38-21-1.1
1375	Institutional Vandalism	38-21-1.2
	DEADLY WEAPONS	
1380	Unlawful Storage of Weapons	38-21-6
1410	Unlawful Use of Weapon	38-24-1
1420	Unlawful Sale of Weapon	38-24-3 & 3.4
1430	Unlawful Possession of a Weapon	38-24-1.1
1435	Unlawful Possession of Firearm at School	38-24-3.3
1440	Register of Sales By Dealer	38-24-4
1450	Defacing Identification Mark of Firearm	38-24-5
1460	No FOID Card	38-83-2
1475	Unlawful Sale of Metal Piercing Bullets	38-24-2.2
1476	Unlawful Discharge Metal Piercing Bullets	38-24-3.2
	SEX OFFENSES	
1505	Prostitution	38-11-14
1510	Soliciting for a Prostitute	38-11-15
1512	Soliciting for a Juvenile Prostitute	38-11-15.1
1515	Pandering	38-11-16
1520	Keeping a Place of Prostitution	38-11-17
1521	Keeping a Place of Juvenile Prostitution	38-11-17.1
1525	Patronizing a Prostitute	38-11-18

CODE	OFFENSE	STATUTE REFERENCE
	SEX OFFENSES (CON'T)	
1526	Patronizing a Juvenile Prostitute	38-11-18.1
1530	Pimping	38-11-19
1531	Juvenile Pimping	38-11-19.1
1535	Obscenity	38-11-20
1537	Possession of Pornographic Print	38-11-20.2
1540	Harmful Material	38-11-21
1542	Sales of Obscene Materials	38-11-22
1545	Exploitation of a Child	38-11-19.2
1562	Aggravated Criminal Sexual Abuse	38-12-16
1563	Criminal Sexual Abuse	38-12-15
1564	Criminal Transmission of HIV	38-12-16.2
1565	Indecent Solicitation of a Child	38-11-6
1570	Public Indecency	38-11-9
1572	Adultery	38-11-7
1574	Fornication	38-11-8
1576	Bigamy	38-11-12
1578	Marrying a Bigamist	38-11-13
1580	Sexual Relations Within Families	38-11-11
1582	Child Pornography	38-11-20.1
1584	Statutory Rape	38-12-13,14,15 & 16
1585	All Other Sex Offenses	
	GAMBLING	
1610	Bookmaking	38-28-1-a-1 & 2
1620	Numbers	38-28-1(a)7
1630	Keeping a Gambling Place	38-28-3
1640	Register Federal Gambling Stamp	38-28-4
1650	Operating Card Game	38-28-1(a)3
1651	Playing Card Game	38-28-1(a)1
1660	Operating Dice Game	38-28-1(a)3
1661	Playing Dice Game	38-28-1(a)1
1670	Gambling Device	38-28-1(a)3
1680	Sports Tampering	38-29-1 & 2
	OFFENSES INVOLVING CHILDREN	
1710	Endangering the Life or Health of a Child	23-2354
1720	Contributing to Delinquency of a Minor	23-2361a
1725	Contrib to Crim Delinquency of a Juvenile	38-33D-1
1730	Curfew	23-2371
1740	Runaway	37-803-3
1750	Child Abuse	23-2051
1760	Paternity	40-2503
1770	Truancy	37-803-3
1775	Unlawful Sale of Travel Ticket to Minor	38-10-8
1780	Neglect of Child	23-2361
	CANNABIS CONTROL ACT	
1811	Possession of Cannabis 30 GM and Under	56.5-704(a-c)
1812	Possession of Cannabis over 30 GM	56.5-704(d-e)
1821	Delivery of Cannabis 30 GM and Under	56.5-705(a-c) & 705.2
1822	Delivery of Cannabis over 30 GM	56.5-705(d-e)
1830	Casual Delivery	56.5-706
1840	Delivery to Persons under 18	56.5-707
1850	Cannabis Plant	56.5-708
1860	Calculated Cannabis Conspiracy	56.5-709
1900	Intoxicating Compounds	38-81-1
	CONTROLLED SUBSTANCES ACT	
2010	Manufacture & Delivery of Controlled Substance	56.5-1401
2020	Possession of Controlled Substance	56.5-1402

CODE	OFFENSE	STATUTE REFERENCE
	CONTROLLED SUBSTANCES ACT (CON'T)	
2030	Look a Like Controlled Substance	56.5-1404
2040	Delivery or Possession w/Intent to Deliver	56.5-1401
2050	Criminal Drug Conspiracy	56.5-1405 & 1405.1
2060	Licensed Operations	56.5-1302
2070	Delivery to Persons Under 18	56.5-1407
2080	Failure to Keep Records	56.5-1306
	HYPODERMIC SYRINGES & NEEDLES ACT	
2110	Possession of Hypodermic Needle	38-22-50 & 51
2120	Failure to Keep Hypodermic Records	38-22-5.2
	DRUG PARAPHERNALIA ACT	
2160	Sale/Delivery Drug Paraphernalia	56.5-2103
2170	Possession of Drug Equipment	56.5-2103
	LIQUOR CONTROL ACT VIOLATIONS	
2210	Sales of Liquor to Minor, Drunkards	43-131
2220	Illegal Possession by Minor	43-134a-6-20
2230	Illegal Consumption by Minor	43-134a-6-20
2240	Misrepresentation of Age by Minor	43-183
2250	Illegal Liquor Access	43-128
	MOTOR VEHICLE OFFENSES	
2410	Driving Under the Influence Alcohol	95.5-11-501
2420	Driving Under the Influence Drugs	95.5-11-501
2430	Illegal Trans of Alcoholic Liquor	95.5-11-501
2440	Reckless Driving	95.5-11-503
2445	Hit and Run	95.5-11-401
2450	Drag Racing	95.5-11-504
2455	No Registration	95.5-3-701
2460	Cancel, Suspend, Revoked Registration	95.5-3-702
2461	Operate Uninsured Motor Vehicle	95.5-3-707
2462	Operate Motor Vehicle w/Susp Registration	95.5-3-708
2463	False Auto Insurance Card	95.5-3-710
2465	Improper Use of Registration	95.5-3-703
2470	No Driver's License	95.5-6-101
2475	Motor Vehicle Anti-Theft Law	95.5-4-102-105
2480	Suspend, Revoked Driver's License	95.5-6-303
2485	Driver and Passenger Seat Belts	95.5-12-603.1
2490	Unlawful Use of Driver's License	95.5-6-301
2495	Flee or Attempt to Elude Police Officer	95.5-11-204
	CRIMINAL ABORTION	
2500	Criminal Abortion	38-81-26
	DISORDERLY CONDUCT	
2805	Vagrancy	Local Laws
2807	Drunkenness	Local Laws
2810	Prowler	38-26-1(a)(1)
2820	Telephone Threat	38-26-1(a)(1)
2825	Harassment by Telephone	134-16-4.1
2830	Obscene Phone Calls	134-16-4
2840	False Fire Alarm	38-26-1(a)(2)
2850	Bomb Threat	38-26-1a(3)
2860	False Police Report	38-26-1a(4)
2870	Peeping Tom	38-26-1a(5)
2880	Confinement to Prevent a Crime	38-200-1
2890	All Other Disorderly Conduct	
2895	Interference with Emergency Equipment	38-26-2
2900	Air Rifles	38-82-2 & 3

CODE	OFFENSE	STATUTE REFERENCE
	DISORDERLY CONDUCT (CON'T)	
3000	Fireworks	127-128
3100	Mob Action	38-25-1
3200	Armed Violence	38-33A-2
3300	Public Demonstration	38-85-1
3400	Looting	38-42-1
3500	Property Forfeiture	38-37-1
	INTERFERENCE WITH PUBLIC OFFICERS	
3710	Resist,Obstruct,Disarm an Officer	38-31-1 & 1a
3720	Refusing to Aid an Officer	38-31-8
3730	Obstructing Justice	38-31-4
3740	Concealing or Aiding a Fugitive	38-31-5
3750	Escape	38-31-6
3760	Aiding Escape	38-31-7
3770	Contraband in Prison	38-31A-1.1 & 1.2
3800	Interference with Judicial Procedure	38-32
3810	Contempt of Court	38-1-3
3820	Perjury	38-32-2
3910	Bribery	38-29A & 33-1 & 2
3920	Official Misconduct	38-33-3
	INTIMIDATION	
3960	Intimidation	38-12-6
3965	Hate Crime	38-12-7.1
3966	Educational Intimidation	38-12-7.2
3970	Extortion	U.S.Code 875-876
3975	Compelling Organization Membership	38-12-6.1
3980	Compelling Confession	38-12-7
	KIDNAPPING	
4210	Kidnapping	38-10-1
4220	Aggravated Kidnapping	38-10-2
4230	Unlawful Restraint	38-10-3
4240	Forcible Detention	38-10-4
4250	Child Abduction	38-10-5
4260	Aiding & Abetting Child Abduction	38-10-7
4270	Harboring a Runaway	38-10-6
	OTHER OFFENSES	
4310	Possession of Burglary Tools	38-19-2
4387	Violation of Orders of Protection	38-12-30
4410	Destruction of Draft Card	38-90-11
4420	Criminal Fortification	38-19-5
4510	Probation Violation	38-1005-6-4
4625	Parole Violation	38-1003-3-9
4710	Suspicion	38-107-2
4720	AWOL	ART 85-U.C.M.J.
4730	Illegal Entry, Alien	U.S. Code 1325
4740	Unlawful Use of Body Armor	38-33F-2
4750	Disclosure of Domestic Viol. Victim Location	38-45-2
4800	Money Laundering	38-29B-1
4810	Compounding a Crime	38-32-1
4860	Board Planes With Weapon	38-84-1
5000	All Other Criminal Offenses	
5060	Traffic Illinois Vehicle Code	
5081	In-State Warrant	
5082	Out of State Warrant	

*Indicates Crime Index Offenses.

ISP 6-260 (2/92)

Multi-County Agencies
1990 Census

City	County	County	County	County
Alexis	Mercer	Warren		
Algonquin	Kane	McHenry		
Arthur	Douglas	Moultrie		
Aurora	DuPage	Kane		
Barrington Bacog	Cook	Lake		
Barrington Hills	Cook	Kane	Lake	McHenry
Bartlett	Cook	DuPage		
Batavia	DuPage	Kane		
Bensenville	Cook	DuPage		
Bolingbrook	DuPage	Will		
Brighton	Jersey	Macoupin		
Buffalo Grove	Cook	Lake		
Burr Ridge	Cook	DuPage		
Casey	Clark	Cumberland		
Centralia	Clinton	Marion		
Channahon	Grundy	Will		
Chicago	Cook	DuPage		
Coal Valley	Henry	Rock Island		
Collinsville	Madison	St. Clair		
Dallas City	Hancock	Henderson		
Deer Creek	Tazewell	Woodford		
Deerfield	Cook	Lake		
Dwight	Grundy	Livingston		
East Dundee	Cook	Kane		
Elgin	Cook	Kane		
Elk Grove Village	Cook	DuPage		
Fairmont City	Madison	St. Clair		
Fox Lake	Lake	McHenry		
Fox Riv Val Garden	Lake	McHenry		
Frankfort	Cook	Will		
Grayville	Edwards	White		
Hanover Park	Cook	DuPage		
Hinsdale	Cook	DuPage		
Hoffman Estates	Cook	Kane		
Island Lake	Lake	McHenry		
Lakemoor	Lake	McHenry		
Madison	Madison	St. Clair		
Minooka	Grundy	Will		
Montgomery	Kane	Kendall		
Moweaqua	Shelby	Christian		
Naperville	DuPage	Will		
New Baden	Clinton	St. Clair		
Oak Brook	Cook	DuPage		
Park Forest	Cook	Will		
Pekin	Peoria	Tazewell		
Peoria Heights	Peoria	Tazewell	Woodford	
Roselle	Cook	DuPage		
Sandwich	De Kalb	Kendall		
Sauk Village	Cook	Will		
Schaumburg	Cook	DuPage		
Seneca	Grundy	LaSalle		
St. Charles	DuPage	Kane		
Steger	Cook	Will		
Streator	LaSalle	Livingston		
Tinley Park	Cook	Will		
University Park	Cook	Will		
Virden	Macoupin	Sangamon		
Wamac	Clinton	Marion	Washington	
Washburn	Woodford	Marshall		
Wayne	DuPage	Kane		
Wheeling	Cook	Lake		
Willow Springs	Cook	DuPage		
Woodridge	DuPage	Will		

Illinois State Police
Division of Forensic Services and Identification
Bureau of Identification
726 South College
P.O. Box 3677
Springfield, IL 62708

Special 4th Class

U.S. Postage Paid
Spfld., IL
Permit #924

To: